

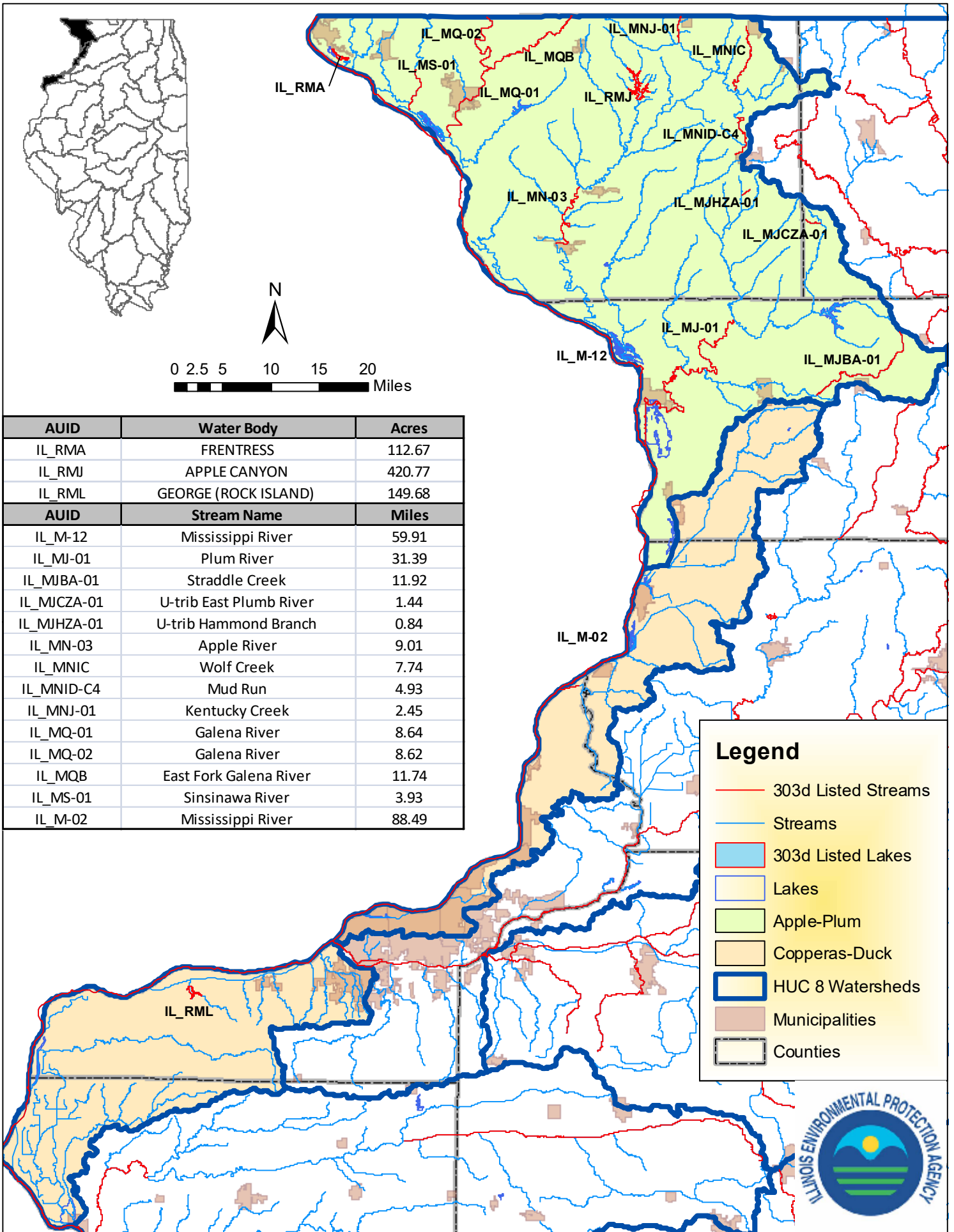
## Appendix C-8

### 2020/2022 303(d) Listed Waters Maps

- Apple-Plum (HUC 07060005) and Copperas-Duck (HUC 07080101) Watersheds
- Big Muddy Watershed (HUC 07140106)
- Cahokia-Joachim Watershed (HUC 07140101)
- Chicago Watershed (HUC 07120003)
- Des Plaines Watershed (HUC 07120004)
- Embarras Watershed (HUC 05120112)
- Flint-Henderson Watershed (HUC 07080104)
- Green Watershed (HUC 07090007)
- Iroquois Watershed (HUC 07120002)
- Kankakee Watershed (HUC 07120001)
- Kishwaukee Watershed (HUC 07090006)
- La Moine (HUC 07130010) and Bear-Wyaconda (HUC 07110001) Watersheds
- Little Wabash Watershed (HUC 05120114)
- Lower Fox Watershed (HUC 07120007)
- Lower Illinois Watershed (HUC 07130011)
- Lower Illinois-Lake Chautauqua Watershed (HUC 07130003)
- Lower Illinois- Senachwine Lake Watershed (HUC 07130001)
- Lower Kaskaskia Watershed (HUC 07140204)
- Lower Ohio (HUC 05140206) and Cache (HUC 07140108) Watersheds
- Lower Ohio-Bay (HUC 05140203) and Highland-Pigeon (HUC 05140202) Watersheds
- Lower Rock Watershed (HUC 07090005)
- Lower Sangamon Watershed (HUC 07130008)
- Lower Wabash Watershed (HUC 05120113)
- Mackinaw Watershed (HUC 07130004)
- Macoupin (HUC 07130012) and Peruque-Piasa (HUC 07110009) Watersheds
- Middle Kaskaskia Watershed (HUC 07140202)
- Middle Wabash-Busseron Watershed (HUC 05120111)
- Pike-Root (HUC 04040002) and Little Calumet-Galien (HUC 04040001) Watersheds

- Pecatonica (HUC 07090003) and Sugar (HUC 07090004) Watersheds
- Saline Watershed (HUC 05140204)
- Salt Watershed (HUC 07130009)
- Shoal Watershed (HUC 07140203)
- Skillet Watershed (HUC 05120115)
- South Fork Sangamon Watershed (HUC 07130007)
- Spoon Watershed (HUC 07130005)
- The Sny Watershed (HUC 07110004)
- Upper Fox Watershed (HUC 07120006)
- Upper Illinois Watershed (HUC 07120005)
- Upper Kaskaskia Watershed (HUC 07140201)
- Upper Mississippi-Cape Girardeau Watershed (HUC 07140105)
- Upper Sangamon Watershed (HUC 07130006)
- Vermilion (Illinois Basin) Watershed (HUC 07130002)
- Vermilion (Wabash Basin) (HUC 05120109) and Middle Wabash- Little Vermilion (HUC 05120108) Watersheds

# Apple-Plum (HUC 07060005) and Copperas-Duck (HUC 07080101) Watersheds



AUID	Water Body	Acres
IL_RMA	FRENTRESS	112.67
IL_RMJ	APPLE CANYON	420.77
IL_RML	GEORGE (ROCK ISLAND)	149.68
AUID	Stream Name	Miles
IL_M-12	Mississippi River	59.91
IL_MJ-01	Plum River	31.39
IL_MJBA-01	Straddle Creek	11.92
IL_MJCZA-01	U-trib East Plumb River	1.44
IL_MJHZA-01	U-trib Hammond Branch	0.84
IL_MN-03	Apple River	9.01
IL_MNIC	Wolf Creek	7.74
IL_MNID-C4	Mud Run	4.93
IL_MNJ-01	Kentucky Creek	2.45
IL_MQ-01	Galena River	8.64
IL_MQ-02	Galena River	8.62
IL_MQB	East Fork Galena River	11.74
IL_MS-01	Sinsinawa River	3.93
IL_M-02	Mississippi River	88.49

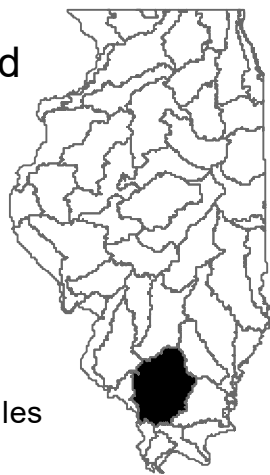
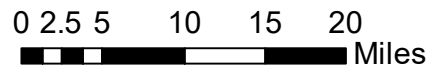
**Legend**

- 303d Listed Streams
- Streams
- 303d Listed Lakes
- Lakes
- Apple-Plum
- Copperas-Duck
- HUC 8 Watersheds
- Municipalities
- Counties



AUID	Water Body	Acres
IL_RNA	CRAB ORCHARD	7289.20
IL_RNB	REND	17738.92
IL_RNC	KINKAID	2332.15
IL_RND	MURPHYSBORO	146.30
IL_RNE	CEDAR (JACKSON)	1632.38
IL_RNG	DUQUOIN	232.06
IL_RNH	PINCKNEYVILLE	170.28
IL_RNI	CARBONDALE CITY LAKE	132.61
IL_RNJ	DEVILS KITCHEN	711.75
IL_RNK	LITTLE GRASSY	905.03
IL_RNL	MARION	221.76
IL_RNM	WASHINGTON CO.	258.73
IL_RNN	MOSES	159.69
IL_RNP	WEST FRANKFORT OLD	155.90
IL_RNQ	WEST FRANKFORT NEW	201.00
IL_RNT	ELKVILLE	57.00
IL_RNU	JAYCEE	98.23
IL_RNX	SESSER	42.22
IL_RNZA	WESSLYN CUT	29.99
IL_RNZB	ASHLEY RESERVOIR	16.52
IL_RNZC	HERRIN NEW	49.20
IL_RNZD	HERRIN OLD	50.40
IL_RNZE	JOHNSTON CITY	59.87
IL_RNZF	BOULDER NORTH	21.27
IL_RNZH	CAMPUS	42.58
IL_RNZK	BOULDER SOUTH	26.56
IL_RNZL	CRYSTAL (PERRY)	7.46
IL_RNZM	LITTLE CEDAR	75.84
IL_RNZQ	CHRISTOPHER OLD RESERVOIR	26.09
IL_SNH	Blue Wing	54.69
IL_SNI	Green Wing	46.63

# Big Muddy Watershed (HUC 07140106)



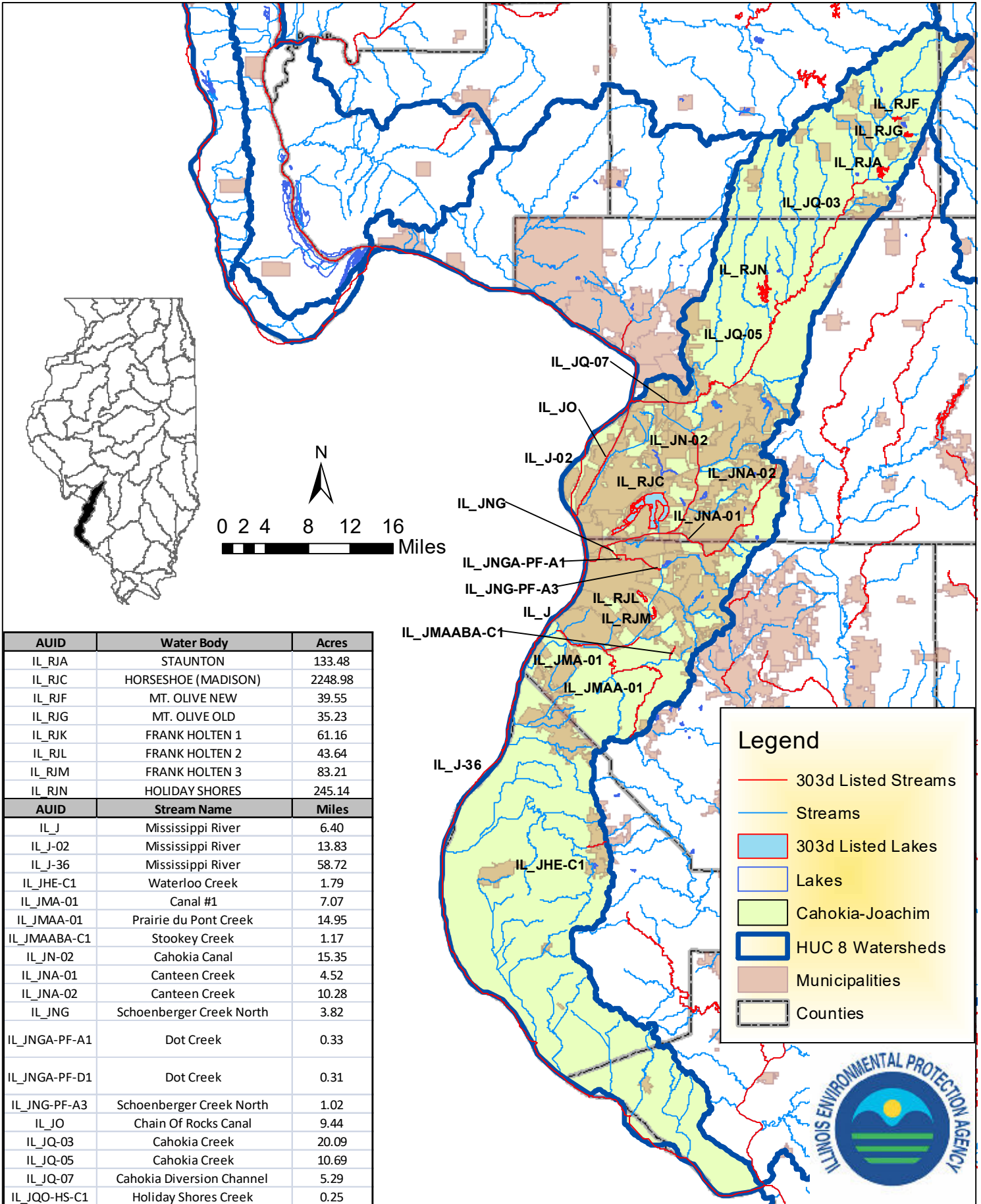
## Legend

- 303d Listed Streams
- Streams
- 303d Listed Lakes
- Lakes
- Big Muddy
- HUC 8 Watersheds
- Municipalities
- Counties

AUID	Stream Name	Miles
IL_N-06	Big Muddy River	15.21
IL_N-08	Big Muddy River	40.05
IL_N-11	Big Muddy River	11.48
IL_N-12	Big Muddy River	15.20
IL_N-16	Big Muddy River	11.79
IL_N-17	Big Muddy River	21.48
IL_N-99	Big Muddy River	29.23
IL_NA-02	Cedar Creek	9.55
IL_NC-07	Beaucoup Creek	27.66
IL_NC-09	Beaucoup Creek	30.40
IL_NCC-01	Walkers Creek	7.15
IL_NCD-03	Galum Creek	24.66
IL_NCD-05	Galum Creek	14.55
IL_NCDA-01	Pipestone Creek	14.33
IL_NCDB	Little Galum Creek	16.43
IL_NCDC-01	Bonnie Creek	11.16
IL_NCE-02	Panther Creek-South	12.85
IL_NCH	White Walnut Creek	9.98
IL_NCK-01	Swanwick Creek	20.70
IL_NCN	Locust Creek	15.61
IL_NCS	Glenn Creek	10.42
IL_ND-01	Crab Orchard Creek	10.41
IL_ND-02	Crab Orchard Creek	2.11
IL_ND-04	Crab Orchard Creek	14.77
IL_ND-11	Crab Orchard Creek	1.01
IL_ND-12	Crab Orchard Creek	1.20
IL_ND-13	Crab Orchard Creek	1.60
IL_ND-14	Crab Orchard Creek	5.69
IL_NDA-01	Little Crab Orchard Creek-West	13.92
IL_NDB-03	Piles Fork	7.20
IL_NDBA-01	Eek Creek	3.61
IL_NDC-01	Drury Creek	19.39
IL_NDC-02	Drury Creek	1.43
IL_NDCA	Sycamore Creek	5.66
IL_NDCB-01	Indian Creek	4.37
IL_NDCB-02	Indian Creek	6.84
IL_NDDA-01	Little Grassy Creek	5.18
IL_NE-04	Little Muddy River	25.46
IL_NE-05	Little Muddy River	25.90
IL_NE-06	Little Muddy River	22.83
IL_NEA-02	Sixmile Creek	11.09
IL_NEB-02	Reese Creek	7.24
IL_NEBB-DQ-C1A	Phil Creek	1.22
IL_NEB-DQ-A2	Reese Creek	4.14
IL_NEB-DQ-C1	Reese Creek	1.31
IL_NEE-01	Little Indian Creek	8.27
IL_NEI-01	Puncheon Creek	7.98
IL_NF-01	Hurricane Creek	11.21
IL_NG-02	Pond Creek	23.53
IL_NGA-02	Lake Creek	12.85
IL_NH-06	Middle Fork Big Muddy River	12.50
IL_NH-07	Middle Fork Big Muddy River	19.75
IL_NH-26	Middle Fork Big Muddy River	9.25
IL_NHD	Little Bessie Creek	4.89
IL_NHG-01	Akin Creek	6.00
IL_NHH	Sugar Camp Creek	14.87
IL_NJ-07	Casey Fork	17.88
IL_NJ-10	Casey Fork	15.69
IL_NJA	Atchison Creek	12.39
IL_NK-01	Rayse Creek	9.13
IL_NK-02	Rayse Creek	21.19
IL_NKC	Novak Creek	9.22
IL_NL-01	Snow Creek	10.81
IL_NZM-01	Prairie Creek	9.06



# Cahokia-Joachim Watershed (HUC 07140101)



AUID	Water Body	Acres
IL_RJA	STAUNTON	133.48
IL_RJC	HORSESHOE (MADISON)	2248.98
IL_RJF	MT. OLIVE NEW	39.55
IL_RJG	MT. OLIVE OLD	35.23
IL_RJK	FRANK HOLTEN 1	61.16
IL_RJL	FRANK HOLTEN 2	43.64
IL_RJM	FRANK HOLTEN 3	83.21
IL_RJN	HOLIDAY SHORES	245.14
AUID	Stream Name	Miles
IL_J	Mississippi River	6.40
IL_J-02	Mississippi River	13.83
IL_J-36	Mississippi River	58.72
IL_JHE-C1	Waterloo Creek	1.79
IL_JMA-01	Canal #1	7.07
IL_JMAA-01	Prairie du Pont Creek	14.95
IL_JMAABA-C1	Stookey Creek	1.17
IL_JN-02	Cahokia Canal	15.35
IL_JNA-01	Canteen Creek	4.52
IL_JNA-02	Canteen Creek	10.28
IL_JNG	Schoenberger Creek North	3.82
IL_JNGA-PF-A1	Dot Creek	0.33
IL_JNGA-PF-D1	Dot Creek	0.31
IL_JNG-PF-A3	Schoenberger Creek North	1.02
IL_JO	Chain Of Rocks Canal	9.44
IL_JQ-03	Cahokia Creek	20.09
IL_JQ-05	Cahokia Creek	10.69
IL_JQ-07	Cahokia Diversion Channel	5.29
IL_JQO-HS-C1	Holiday Shores Creek	0.25

### Legend

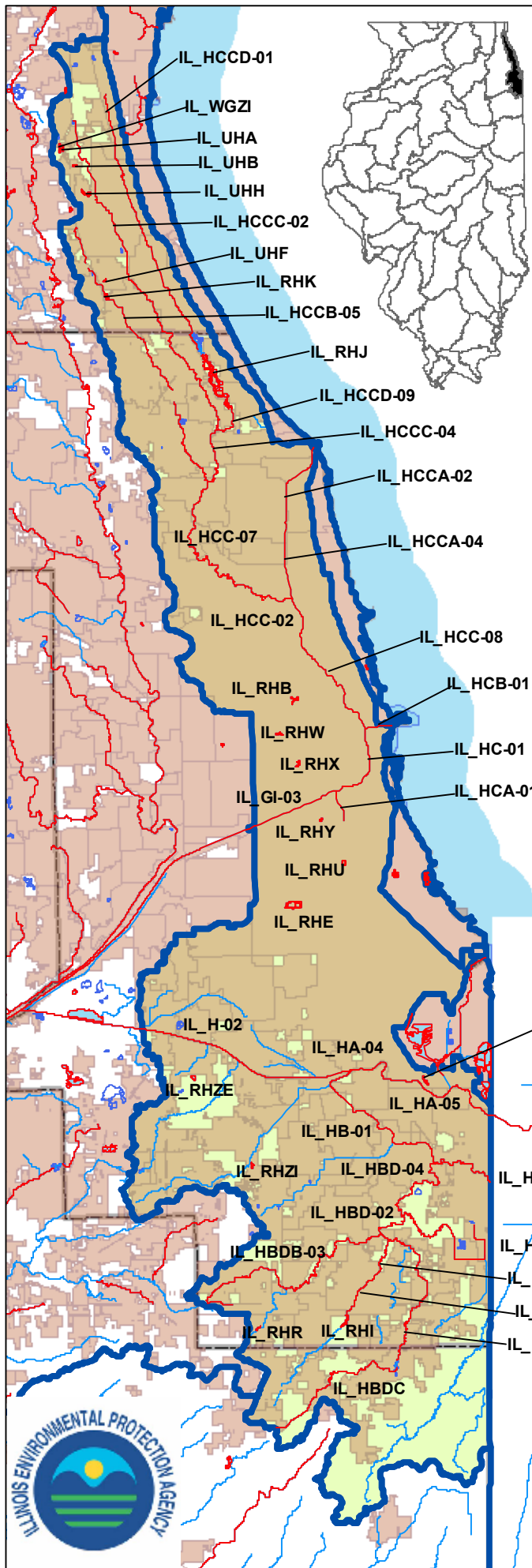
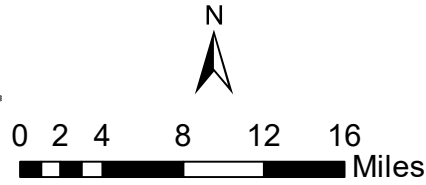
- 303d Listed Streams
- Streams
- 303d Listed Lakes
- Lakes
- Cahokia-Joachim
- HUC 8 Watersheds
- Municipalities
- Counties



# Chicago Watershed (HUC 07120003)

## Legend

- 303d Listed Streams
- Streams
- 303d Listed Lakes
- Lakes
- Lake Michigan Harbors
- Lake Michigan Near Shore
- Chicago
- HUC 8 Watersheds
- Municipalities
- County



AUID	Water Body	Acres
IL_RHB	HUMBOLDT PARK LAGOON	17.65
IL_RHE	MARQUETTE PARK LAG.	39.58
IL_RHI	SAUK TRAIL	27.96
IL_RHJ	SKOKIE LAGOONS	217.95
IL_RHK	ELEANOR	10.96
IL_RHR	GEORGE (COOK)	7.78
IL_RHU	SHERMAN PARK LAGOONS	11.25
IL_RHW	GARFIELD PK. LAGOON	10.96
IL_RHX	DOUGLAS PARK LAGOON	8.61
IL_RHY	MC KINLEY PK. LAGOON	5.57
IL_RHZA	GOMPERS PARK LAGOON	0.89
IL_RHZE	ARROWHEAD (COOK)	13.10
IL_RHZI	MIDLOTHIAN RESERVOIR	17.46
IL_RHZJ	FLATFOOT LAKE	21.27
IL_UHA	LAMB'S FARM	14.40
IL_UHB	LUCKY LAKE	9.93
IL_UHF	NIELSON POND	7.12
IL_UHH	EAGLE LAKE	20.94
IL_WGZI	OLD SCHOOL	8.22
AUID	Stream Name	Miles
IL_GI-03	Chicago Sanitary And Ship Canal	6.03
IL_H-02	Calumet Sag Channel	10.35
IL_HA-04	Little Calumet River North	1.68
IL_HA-05	Little Calumet River North	4.43
IL_HAB-41	Grand Calumet River	6.22
IL_HB-01	Little Calumet River South	8.68
IL_HB-42	Little Calumet River South	4.30
IL_HBD-02	Thorn Creek	3.84
IL_HBD-04	Thorn Creek	4.32
IL_HBD-05	Thorn Creek	2.92
IL_HBD-06	Thorn Creek	2.21
IL_HBDA-01	North Creek	10.24
IL_HBDB-03	Butterfield Creek	15.23
IL_HBDC	Deer Creek	8.20
IL_HBDC-02	Deer Creek	10.11
IL_HC-01	South Branch Chicago River	3.95
IL_HCA-01	South Fork South Branch Chicago River	1.49
IL_HCB-01	Chicago River	1.29
IL_HCC-02	North Branch Chicago River	2.03
IL_HCC-07	North Branch Chicago River	11.90
IL_HCC-08	North Branch Chicago River	5.75
IL_HCCA-02	North Shore Channel	4.41
IL_HCCA-04	North Shore Channel	3.32
IL_HCCB-05	West Fork North Branch Chicago River	14.47
IL_HCCC-02	Middle Fork North Branch Chicago River	18.57
IL_HCCC-04	Middle Fork North Branch Chicago River	3.51
IL_HCCD-01	Skokie River	13.46
IL_HCCD-09	Skokie River	1.76





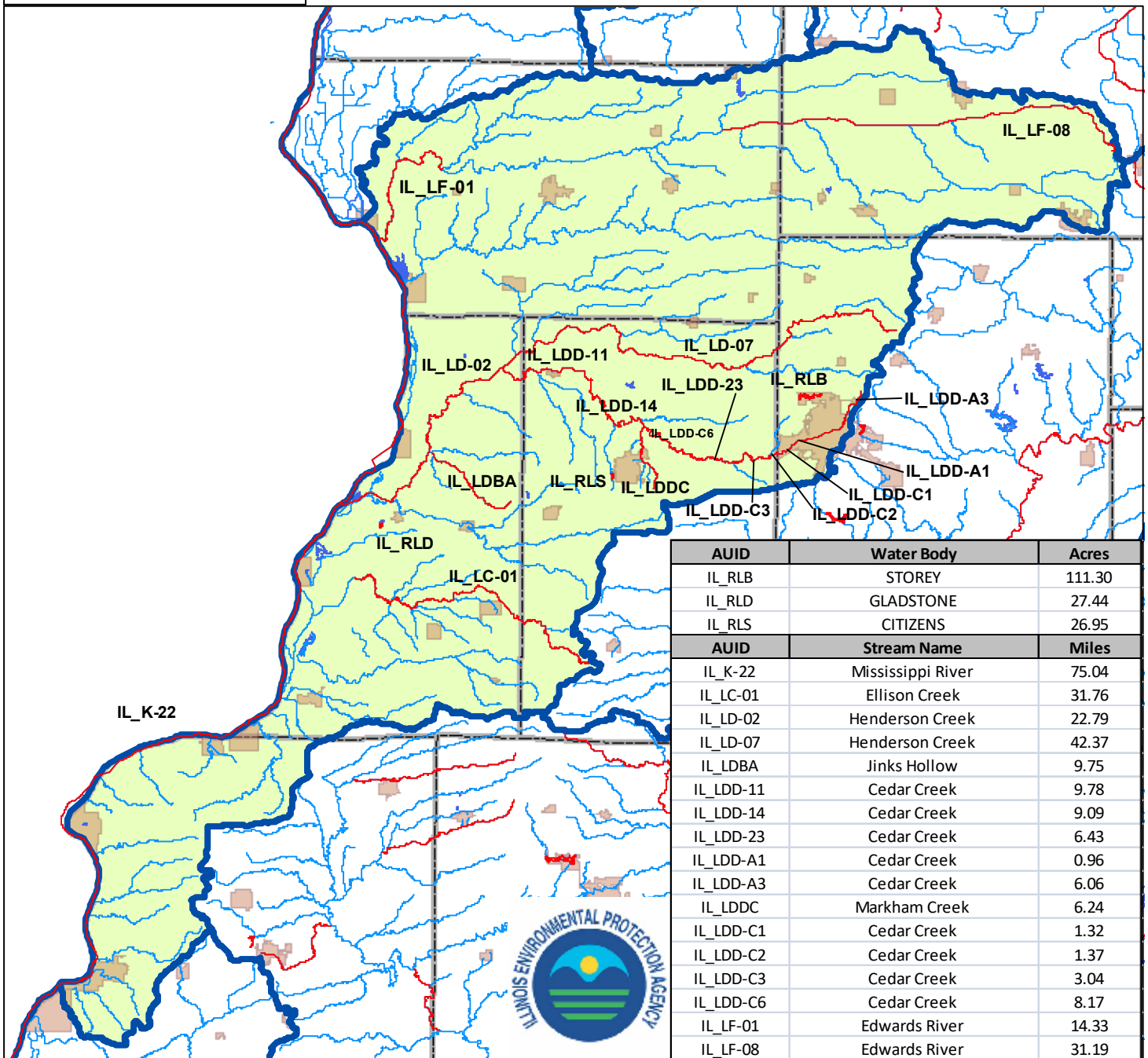
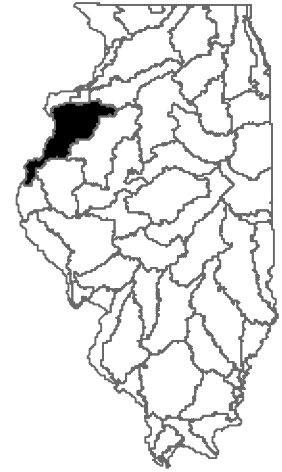
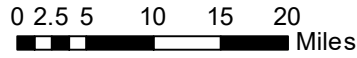




# Flint-Henderson Watershed (HUC 07080104)

**Legend**

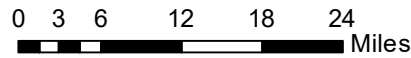
- 303d Listed Streams
- Streams
- 303d Listed Lakes
- Lakes
- Flint-Henderson
- HUC 8 Watersheds
- Municipalities
- Counties



AUID	Water Body	Acres
IL_RLB	STOREY	111.30
IL_RLD	GLADSTONE	27.44
IL_RLS	CITIZENS	26.95
AUID	Stream Name	Miles
IL_K-22	Mississippi River	75.04
IL_LC-01	Ellison Creek	31.76
IL_LD-02	Henderson Creek	22.79
IL_LD-07	Henderson Creek	42.37
IL_LDBA	Jinks Hollow	9.75
IL_LDD-11	Cedar Creek	9.78
IL_LDD-14	Cedar Creek	9.09
IL_LDD-23	Cedar Creek	6.43
IL_LDD-A1	Cedar Creek	0.96
IL_LDD-A3	Cedar Creek	6.06
IL_LDDC	Markham Creek	6.24
IL_LDD-C1	Cedar Creek	1.32
IL_LDD-C2	Cedar Creek	1.37
IL_LDD-C3	Cedar Creek	3.04
IL_LDD-C6	Cedar Creek	8.17
IL_LF-01	Edwards River	14.33
IL_LF-08	Edwards River	31.19



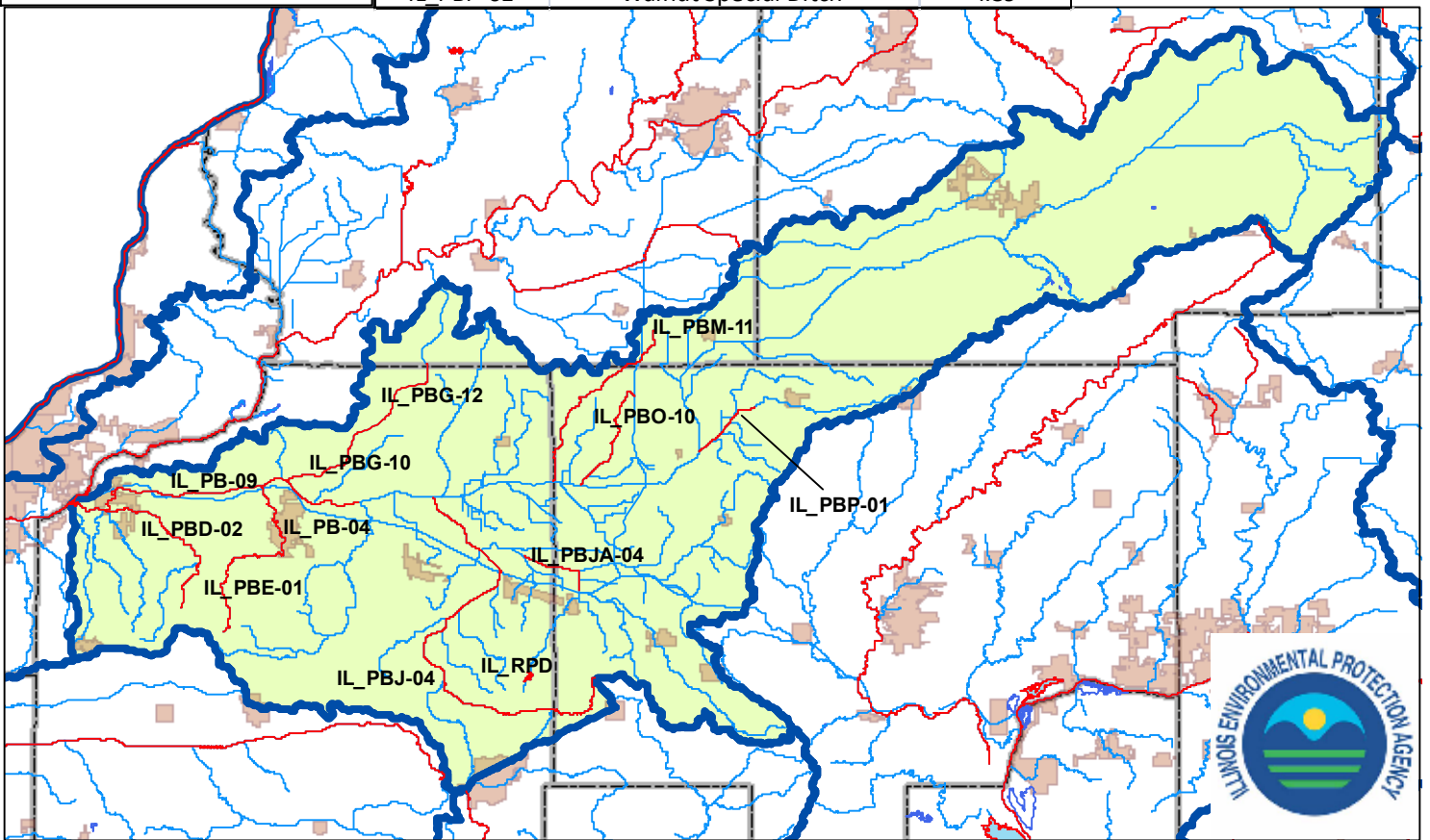
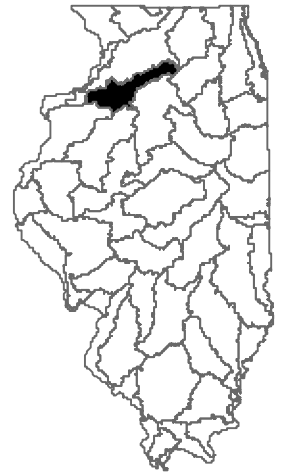
# Green Watershed (HUC 07090007)



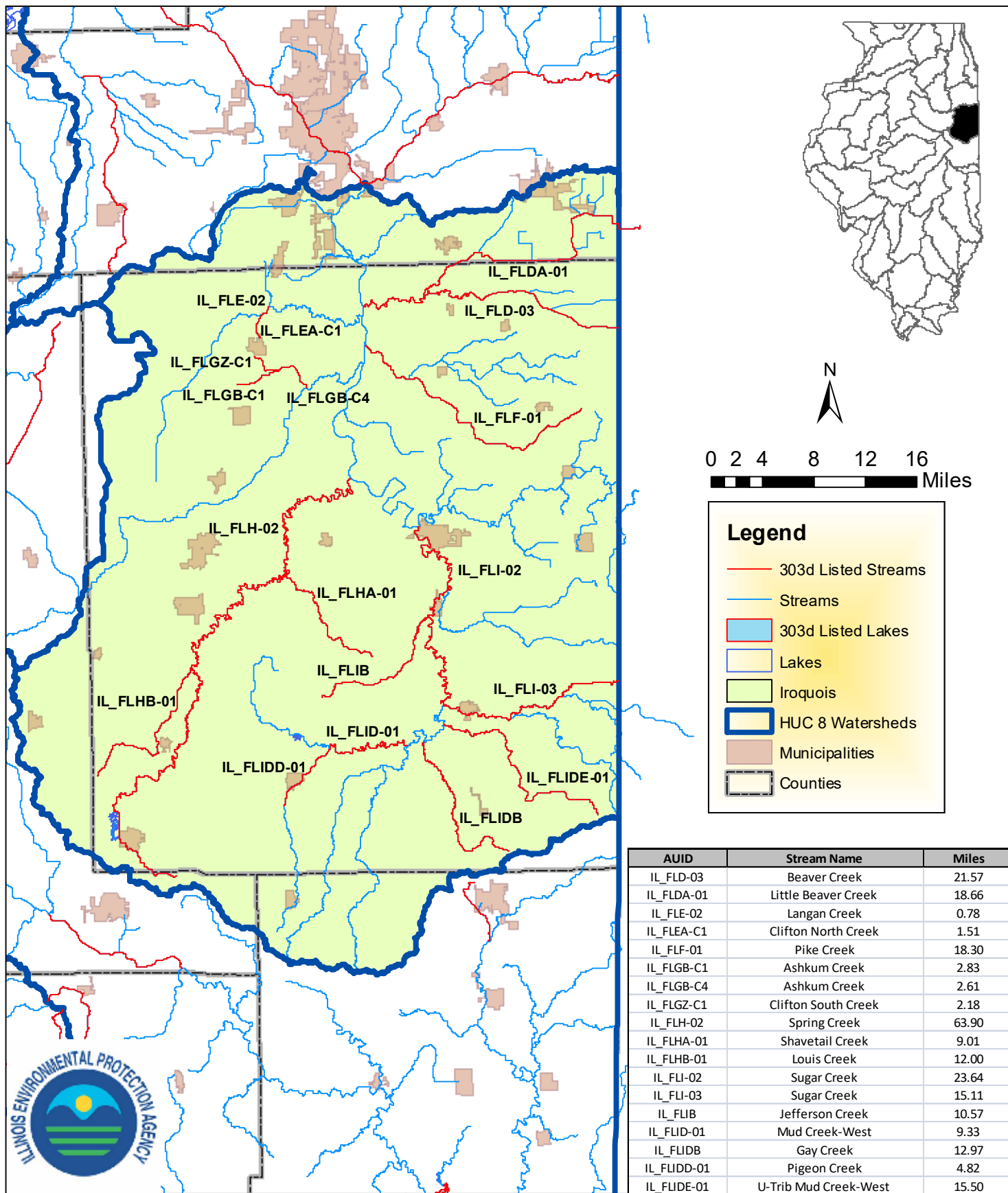
**Legend**

- 303d Listed Streams
- Streams
- Lakes
- 303d Listed Lakes
- Green
- HUC 8 Watersheds
- Municipalities
- Counties

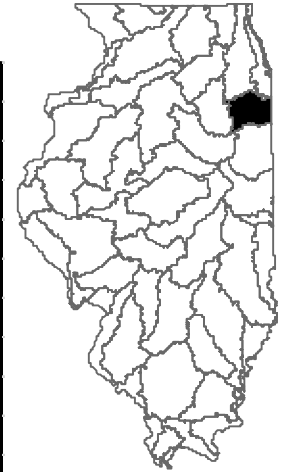
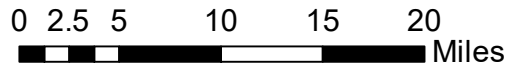
AUID	Water Body	Acres
IL_RPD	JOHNSON SAUK TRAIL	56.13
AUID	Stream Name	Miles
IL_PB-04	Green River	6.48
IL_PB-09	Green River	13.93
IL_PBD-02	Mineral Creek	12.27
IL_PBE-01	Geneseo Creek	14.17
IL_PBG-10	Big Slough Ditch	4.49
IL_PBG-12	Big Slough Ditch	7.81
IL_PBJ-04	Mud Creek-East	28.35
IL_PBJA-04	Coal Creek	4.56
IL_PBM-11	Fairfield Ditch No. 1	12.52
IL_PBO-10	Fairfield Union Special Ditch	7.32
IL_PBP-01	Walnut Special Ditch	4.39



# Iroquois Watershed (HUC 07120002)

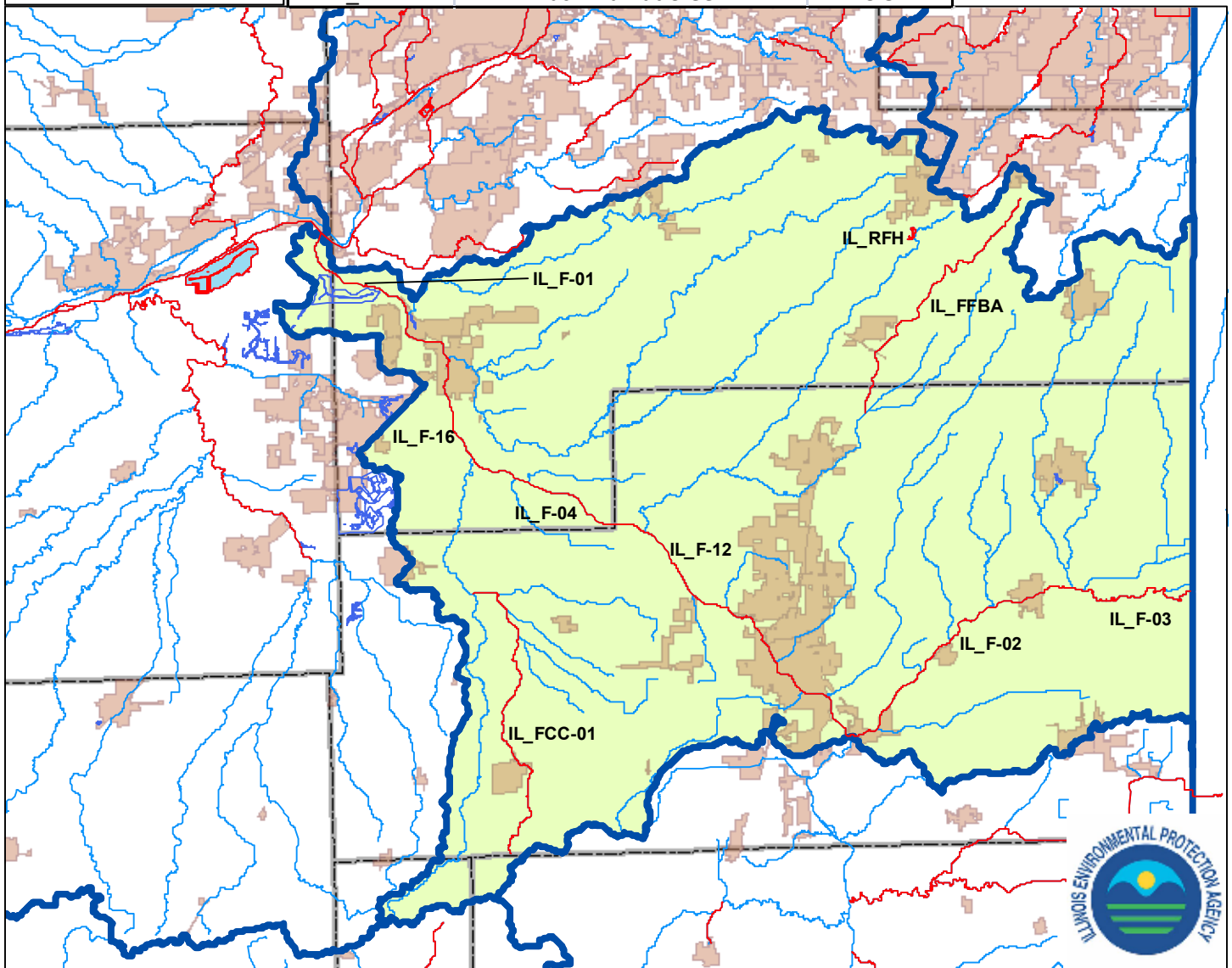


# Kankakee Watershed (HUC 07120001)

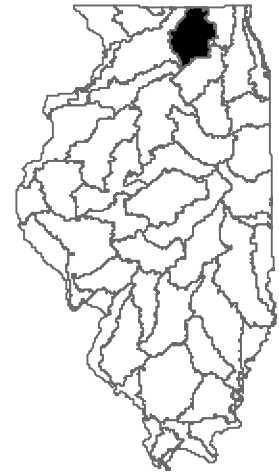


Legend	
<span style="color: red;">—</span>	303d Listed Streams
<span style="color: blue;">—</span>	Streams
<span style="background-color: lightblue; border: 1px solid blue; display: inline-block; width: 15px; height: 10px;"></span>	303d Listed Lakes
<span style="background-color: yellow; border: 1px solid black; display: inline-block; width: 15px; height: 10px;"></span>	Lakes
<span style="background-color: lightgreen; border: 1px solid black; display: inline-block; width: 15px; height: 10px;"></span>	Kankakee
<span style="background-color: yellow; border: 2px solid blue; display: inline-block; width: 15px; height: 10px;"></span>	HUC 8 Watersheds
<span style="background-color: lightbrown; border: 1px solid black; display: inline-block; width: 15px; height: 10px;"></span>	Municipalities
<span style="border: 1px dashed black; display: inline-block; width: 15px; height: 10px;"></span>	Counties

AUID	Water Body	Acres
IL_RFH	MONEE RESV.	41.51
AUID	Stream Name	Miles
IL_F-01	Kankakee River	6.25
IL_F-02	Kankakee River	12.43
IL_F-03	Kankakee River	7.10
IL_F-04	Kankakee River	8.80
IL_F-12	Kankakee River	15.48
IL_F-16	Kankakee River	8.22
IL_FCC-01	East Branch Horse Creek	15.15
IL_FFBA	Black Walnut Creek	13.87

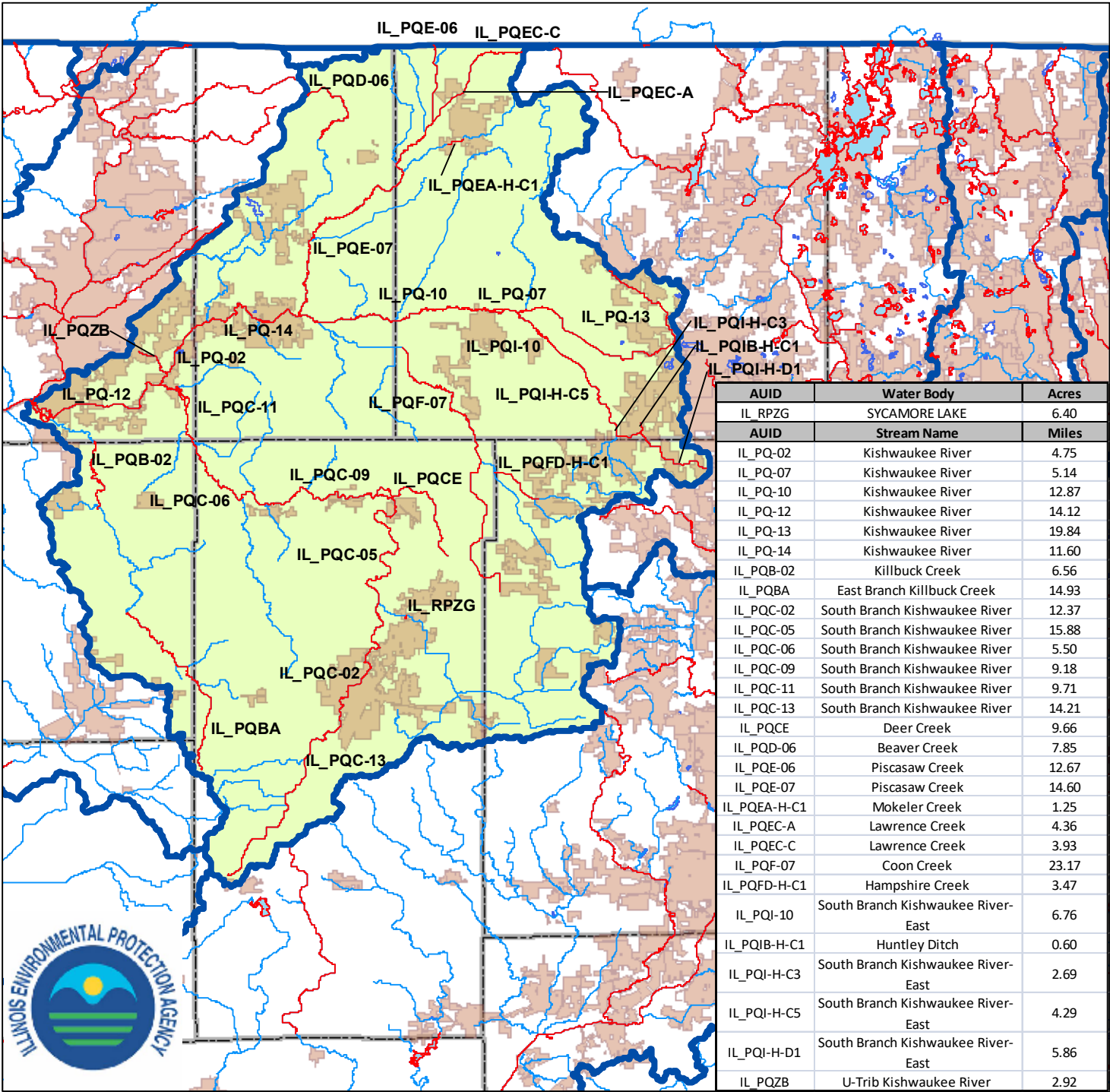
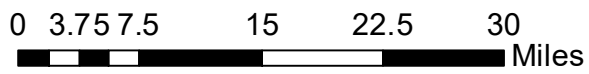


# Kishwaukee Watershed (HUC 07090006)



**Legend**

- 303d Listed Streams
- Streams
- 303d Listed Lakes
- Lakes
- Kishwaukee
- HUC 8 Watersheds
- Municipalities
- Counties

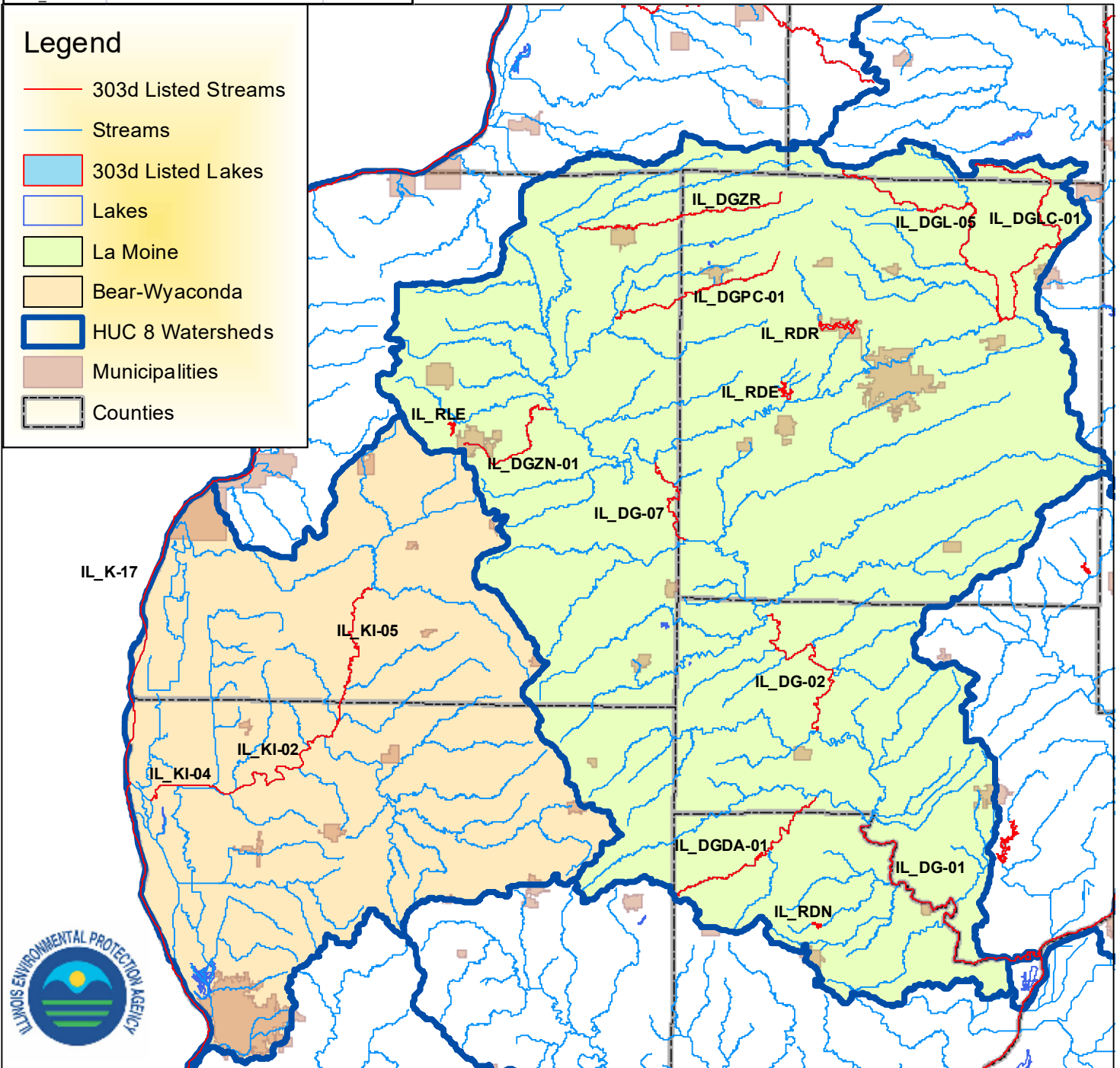
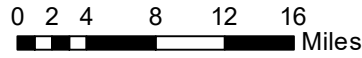
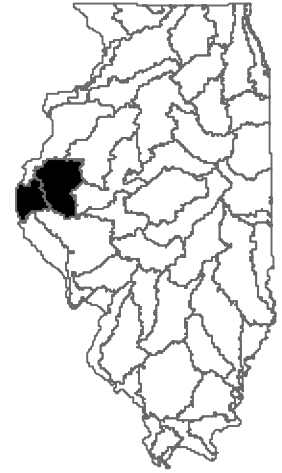


AUID	Water Body	Acres
IL_RPZG	SYCAMORE LAKE	6.40
AUID	Stream Name	Miles
IL_PQ-02	Kishwaukee River	4.75
IL_PQ-07	Kishwaukee River	5.14
IL_PQ-10	Kishwaukee River	12.87
IL_PQ-12	Kishwaukee River	14.12
IL_PQ-13	Kishwaukee River	19.84
IL_PQ-14	Kishwaukee River	11.60
IL_PQB-02	Killbuck Creek	6.56
IL_PQBA	East Branch Killbuck Creek	14.93
IL_PQC-02	South Branch Kishwaukee River	12.37
IL_PQC-05	South Branch Kishwaukee River	15.88
IL_PQC-06	South Branch Kishwaukee River	5.50
IL_PQC-09	South Branch Kishwaukee River	9.18
IL_PQC-11	South Branch Kishwaukee River	9.71
IL_PQC-13	South Branch Kishwaukee River	14.21
IL_PQCE	Deer Creek	9.66
IL_PQD-06	Beaver Creek	7.85
IL_PQE-06	Piscasaw Creek	12.67
IL_PQE-07	Piscasaw Creek	14.60
IL_PQEA-H-C1	Mokeler Creek	1.25
IL_PQEC-A	Lawrence Creek	4.36
IL_PQEC-C	Lawrence Creek	3.93
IL_PQF-07	Coon Creek	23.17
IL_PQFD-H-C1	Hampshire Creek	3.47
IL_PQI-10	South Branch Kishwaukee River-East	6.76
IL_PQIB-H-C1	Huntley Ditch	0.60
IL_PQI-H-C3	South Branch Kishwaukee River-East	2.69
IL_PQI-H-C5	South Branch Kishwaukee River-East	4.29
IL_PQI-H-D1	South Branch Kishwaukee River-East	5.86
IL_PQZB	U-Trib Kishwaukee River	2.92

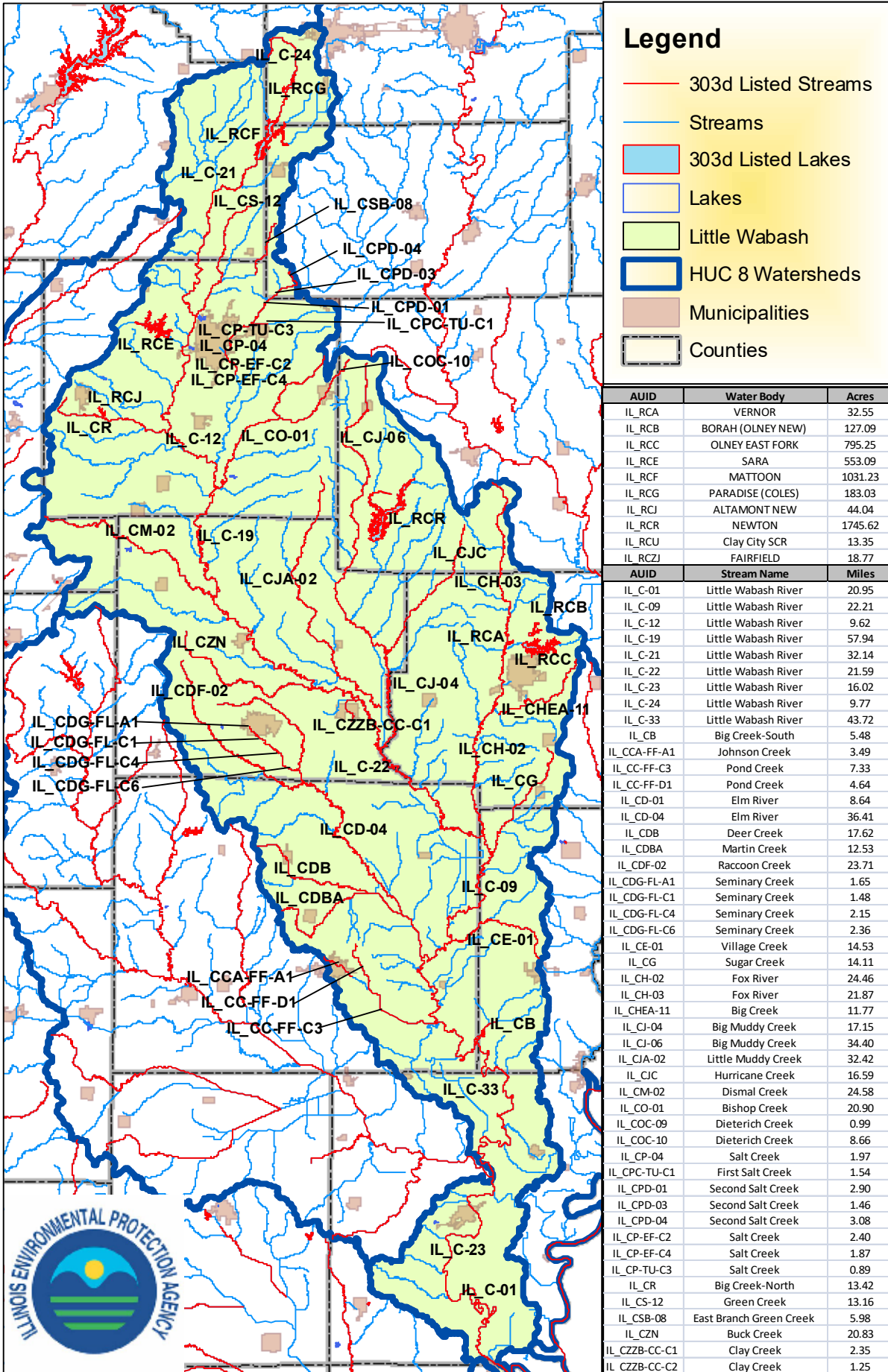


AUID	Water Body	Acres
IL_RDE	ARGYLE	96.75
IL_RDN	MT. STERLING	24.04
IL_RDR	SPRING (McDONOUGH)	251.49
IL_RDZE	LA HARPE	9.78
IL_RLE	CARTHAGE	45.42
AUID	Stream Name	Miles
IL_K-17	Mississippi River	39.12
IL_KI-02	Bear Creek	10.98
IL_KI-03	Bear Creek	1.70
IL_KI-04	Bear Creek	5.92
IL_KI-05	Bear Creek	12.69
IL_DG-01	La Moine River	22.69
IL_DG-02	La Moine River	14.79
IL_DG-07	La Moine River	8.08
IL_DGDA-01	Little Missouri Creek	15.00
IL_DGL-05	East Fork La Moine River	22.27
IL_DGLC-01	Drowning Fork	18.83
IL_DGPC-01	Baptist Creek	14.29
IL_DGZN-01	Prairie Creek	10.57
IL_DGZR	South Branch La Moine River	16.80

# La Moine (HUC 07130010) and Bear-Wyaconda (HUC 07110001) Watersheds

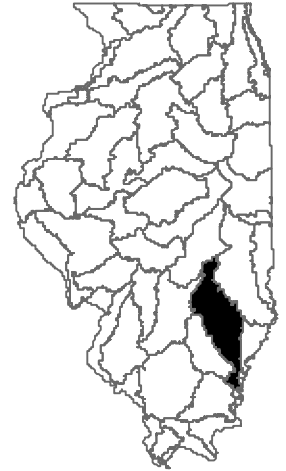


# Little Wabash Watershed (HUC 05120114)



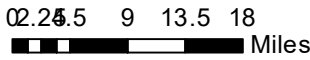
## Legend

- 303d Listed Streams
- Streams
- 303d Listed Lakes
- Lakes
- Little Wabash
- HUC 8 Watersheds
- Municipalities
- Counties

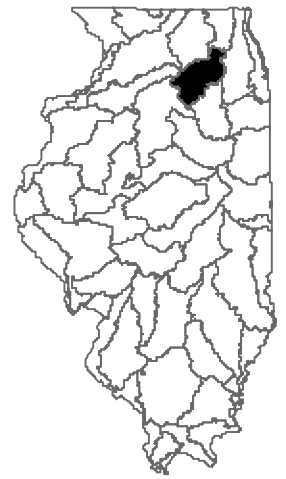


AUID	Water Body	Acres
IL_RCA	VERNOR	32.55
IL_RCB	BORAH (OLNEY NEW)	127.09
IL_RCC	OLNEY EAST FORK	795.25
IL_RCE	SARA	553.09
IL_RCF	MATTOON	1031.23
IL_RCG	PARADISE (COLES)	183.03
IL_RCJ	ALTAMONT NEW	44.04
IL_RCR	NEWTON	1745.62
IL_RCU	Clay City SCR	13.35
IL_RCZJ	FAIRFIELD	18.77

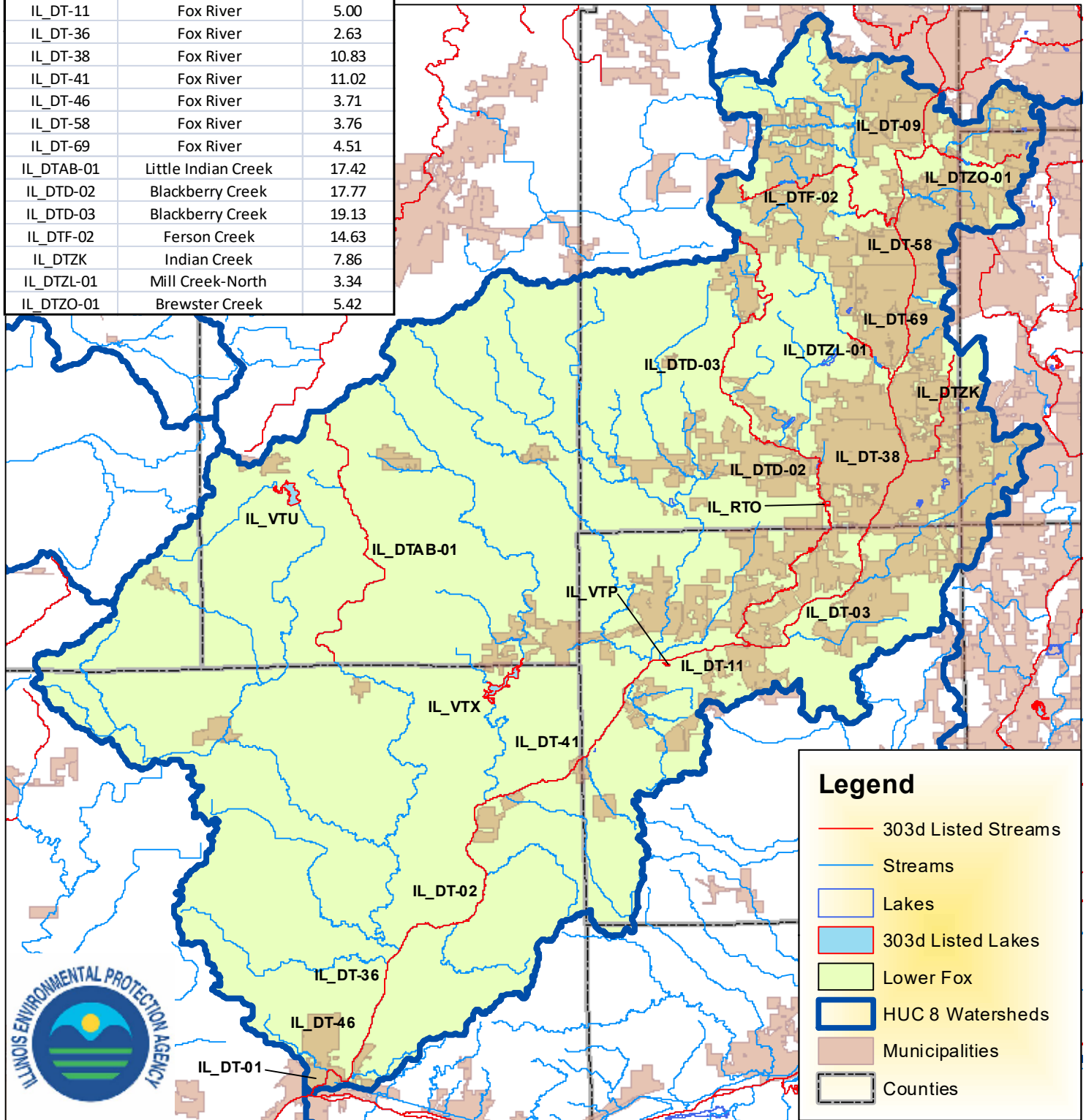
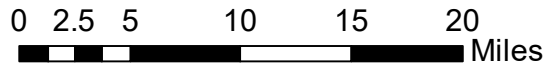
AUID	Stream Name	Miles
IL_C-01	Little Wabash River	20.95
IL_C-09	Little Wabash River	22.21
IL_C-12	Little Wabash River	9.62
IL_C-19	Little Wabash River	57.94
IL_C-21	Little Wabash River	32.14
IL_C-22	Little Wabash River	21.59
IL_C-23	Little Wabash River	16.02
IL_C-24	Little Wabash River	9.77
IL_C-33	Little Wabash River	43.72
IL_CB	Big Creek-South	5.48
IL_CCA-FF-A1	Johnson Creek	3.49
IL_CC-FF-C3	Pond Creek	7.33
IL_CC-FF-D1	Pond Creek	4.64
IL_CD-01	Elm River	8.64
IL_CD-04	Elm River	36.41
IL_CDB	Deer Creek	17.62
IL_CDBA	Martin Creek	12.53
IL_CDF-02	Raccoon Creek	23.71
IL_CDG-FL-A1	Seminary Creek	1.65
IL_CDG-FL-C1	Seminary Creek	1.48
IL_CDG-FL-C4	Seminary Creek	2.15
IL_CDG-FL-C6	Seminary Creek	2.36
IL_CE-01	Village Creek	14.53
IL_CG	Sugar Creek	14.11
IL_CH-02	Fox River	24.46
IL_CH-03	Fox River	21.87
IL_CHEA-11	Big Creek	11.77
IL_CJ-04	Big Muddy Creek	17.15
IL_CJ-06	Big Muddy Creek	34.40
IL_CJA-02	Little Muddy Creek	32.42
IL_CJC	Hurricane Creek	16.59
IL_CM-02	Dismal Creek	24.58
IL_CO-01	Bishop Creek	20.90
IL_COC-09	Dieterich Creek	0.99
IL_COC-10	Dieterich Creek	8.66
IL_CP-04	Salt Creek	1.97
IL_CPC-TU-C1	First Salt Creek	1.54
IL_CPD-01	Second Salt Creek	2.90
IL_CPD-03	Second Salt Creek	1.46
IL_CPD-04	Second Salt Creek	3.08
IL_CP-EF-C2	Salt Creek	2.40
IL_CP-EF-C4	Salt Creek	1.87
IL_CP-TU-C3	Salt Creek	0.89
IL_CR	Big Creek-North	13.42
IL_CS-12	Green Creek	13.16
IL_CSB-08	East Branch Green Creek	5.98
IL_CZN	Buck Creek	20.83
IL_CZB-CC-C1	Clay Creek	2.35
IL_CZB-CC-C2	Clay Creek	1.25



# Lower Fox Watershed (HUC 07120007)

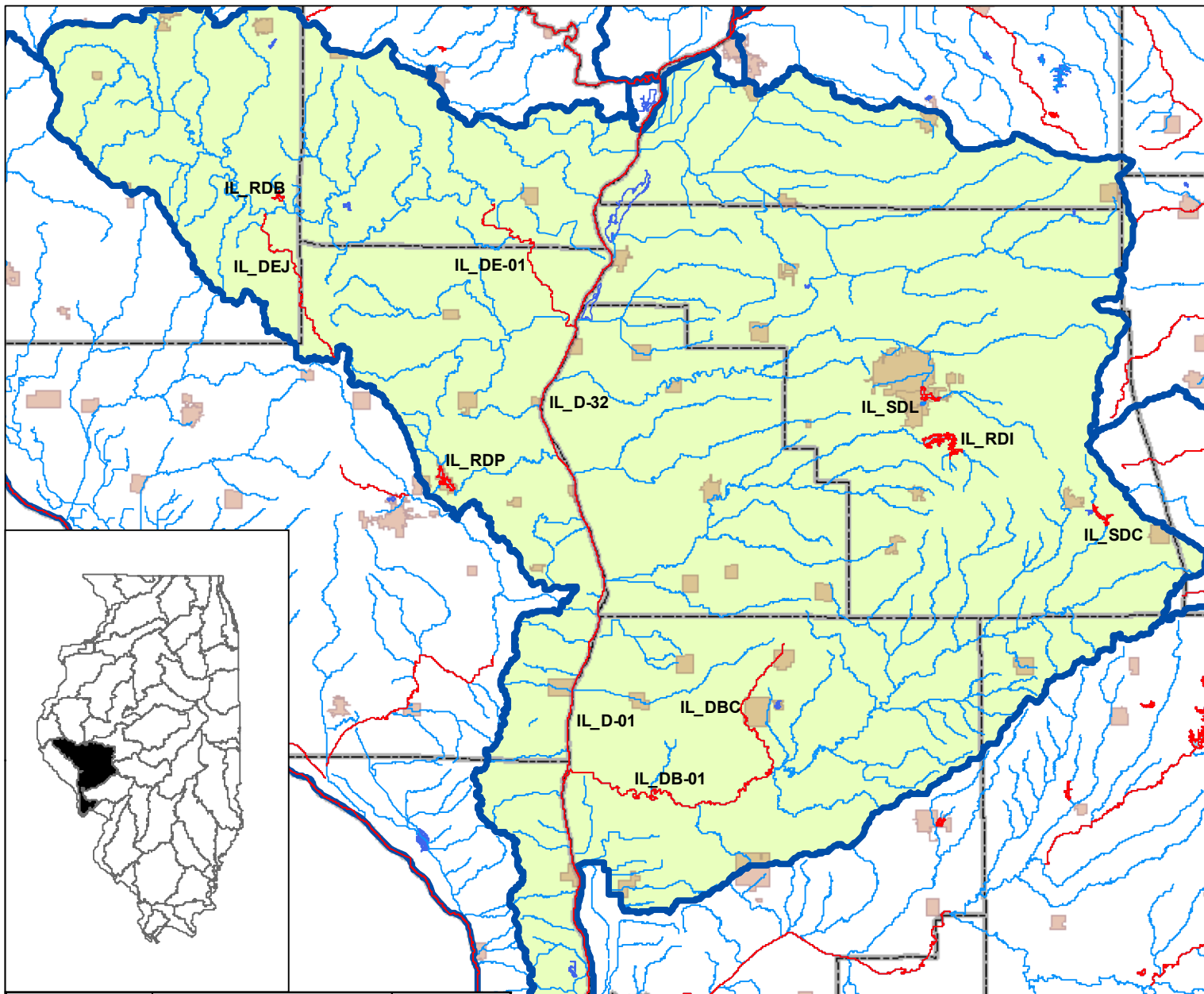
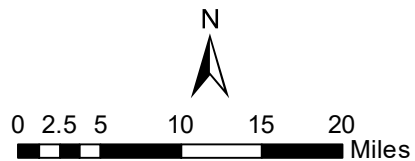


AUID	Water Body	Acres
IL_RTO	JERICHO (MIGHELL)	21.63
IL_VTP	LOON (SILVER SPRING)	12.87
IL_VTU	SHABBONA	314.59
IL_VTX	HOLIDAY	331.27
IL_WGZL	PICKEREL	15.09
AUID	Stream Name	Miles
IL_DT-01	Fox River	3.23
IL_DT-02	Fox River	11.00
IL_DT-03	Fox River	7.37
IL_DT-09	Fox River	8.15
IL_DT-11	Fox River	5.00
IL_DT-36	Fox River	2.63
IL_DT-38	Fox River	10.83
IL_DT-41	Fox River	11.02
IL_DT-46	Fox River	3.71
IL_DT-58	Fox River	3.76
IL_DT-69	Fox River	4.51
IL_DTAB-01	Little Indian Creek	17.42
IL_DTD-02	Blackberry Creek	17.77
IL_DTD-03	Blackberry Creek	19.13
IL_DTF-02	Ferson Creek	14.63
IL_DTZK	Indian Creek	7.86
IL_DTZL-01	Mill Creek-North	3.34
IL_DTZO-01	Brewster Creek	5.42





# Lower Illinois Watershed (HUC 07130011)



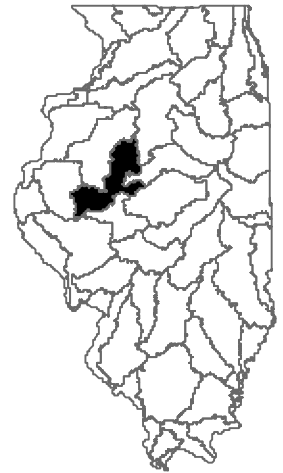
AUID	Water Body	Acres
IL_RDB	SILOAM SPRINGS	57.84
IL_RDI	JACKSONVILLE	451.89
IL_RDP	PITTSFIELD	216.48
IL_SDC	WAVERLY	107.16
IL_SDL	MAUVAISE TERRE	152.62
AUID	Stream Name	Miles
IL_D-01	Illinois River	48.28
IL_D-32	Illinois River	34.06
IL_DB-01	Apple Creek	21.88
IL_DBC	Seminary Creek	12.49
IL_DE-01	McKee Creek	13.73
IL_DEJ	Fishhook Creek	13.77
IL_DZAG	Sandy Creek	5.01

**Legend**

- 303d Listed Streams
- Streams
- 303d Listed Lakes
- Lakes
- Lower Illinois
- HUC 8 Watersheds
- Municipalities
- County

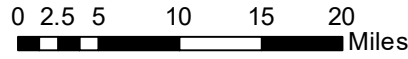


# Lower Illinois-Lake Chautauqua Watershed (HUC 07130003)

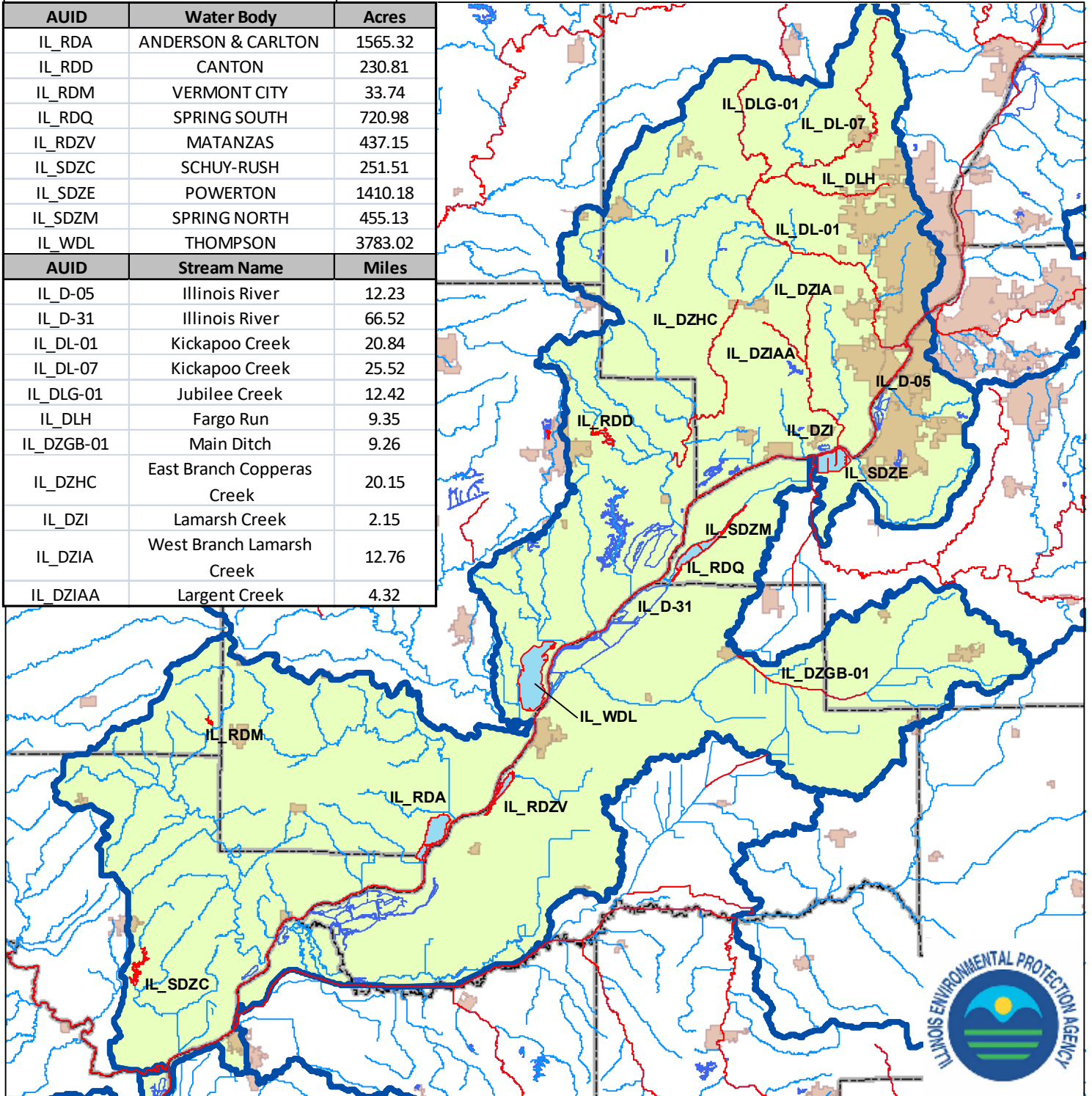


## Legend

- 303d Listed Streams
- Streams
- 303d Listed Lakes
- Lakes
- Lower Illinois-Lake Chautauqua
- HUC 8 Watersheds
- Municipalities
- Counties



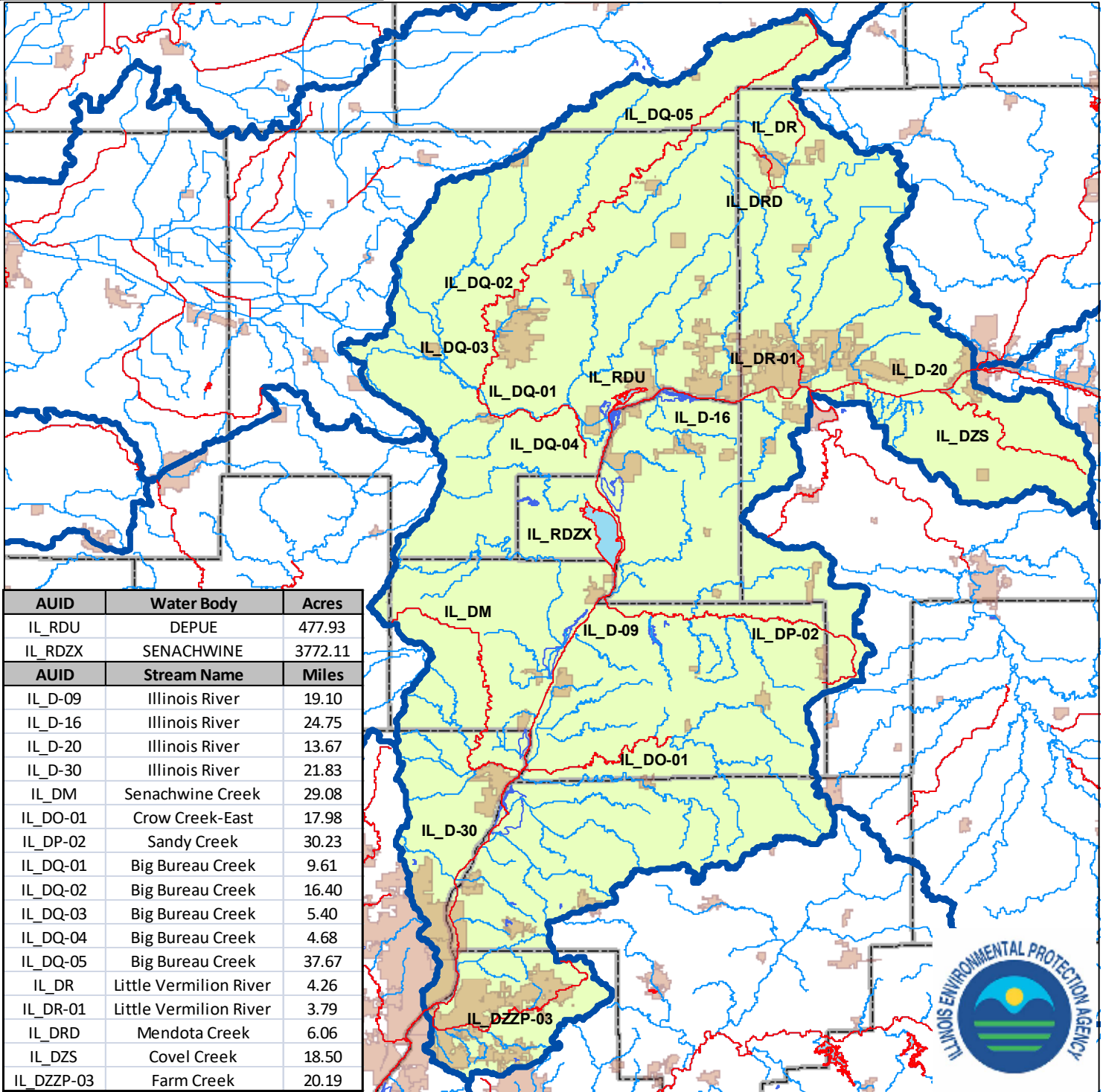
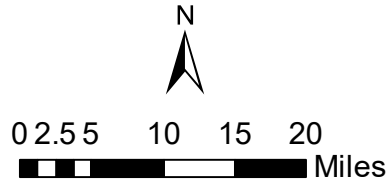
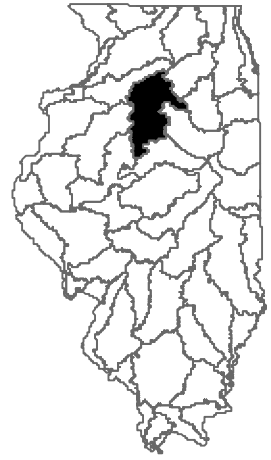
AUID	Water Body	Acres
IL_RDA	ANDERSON & CARLTON	1565.32
IL_RDD	CANTON	230.81
IL_RDM	VERMONT CITY	33.74
IL_RDQ	SPRING SOUTH	720.98
IL_RDZV	MATANZAS	437.15
IL_SDZC	SCHUY-RUSH	251.51
IL_SDZE	POWERTON	1410.18
IL_SDZM	SPRING NORTH	455.13
IL_WDL	THOMPSON	3783.02
AUID	Stream Name	Miles
IL_D-05	Illinois River	12.23
IL_D-31	Illinois River	66.52
IL_DL-01	Kickapoo Creek	20.84
IL_DL-07	Kickapoo Creek	25.52
IL_DLG-01	Jubilee Creek	12.42
IL_DLH	Fargo Run	9.35
IL_DZGB-01	Main Ditch	9.26
IL_DZHC	East Branch Copperas Creek	20.15
IL_DZI	Lamarsh Creek	2.15
IL_DZIA	West Branch Lamarsh Creek	12.76
IL_DZIAA	Largent Creek	4.32



# Legend

- 303d Listed Streams
- Streams
- 303d Listed Lakes
- Lakes
- Lower Illinois-Senachwine Lake
- HUC 8 Watersheds
- Municipalities
- County

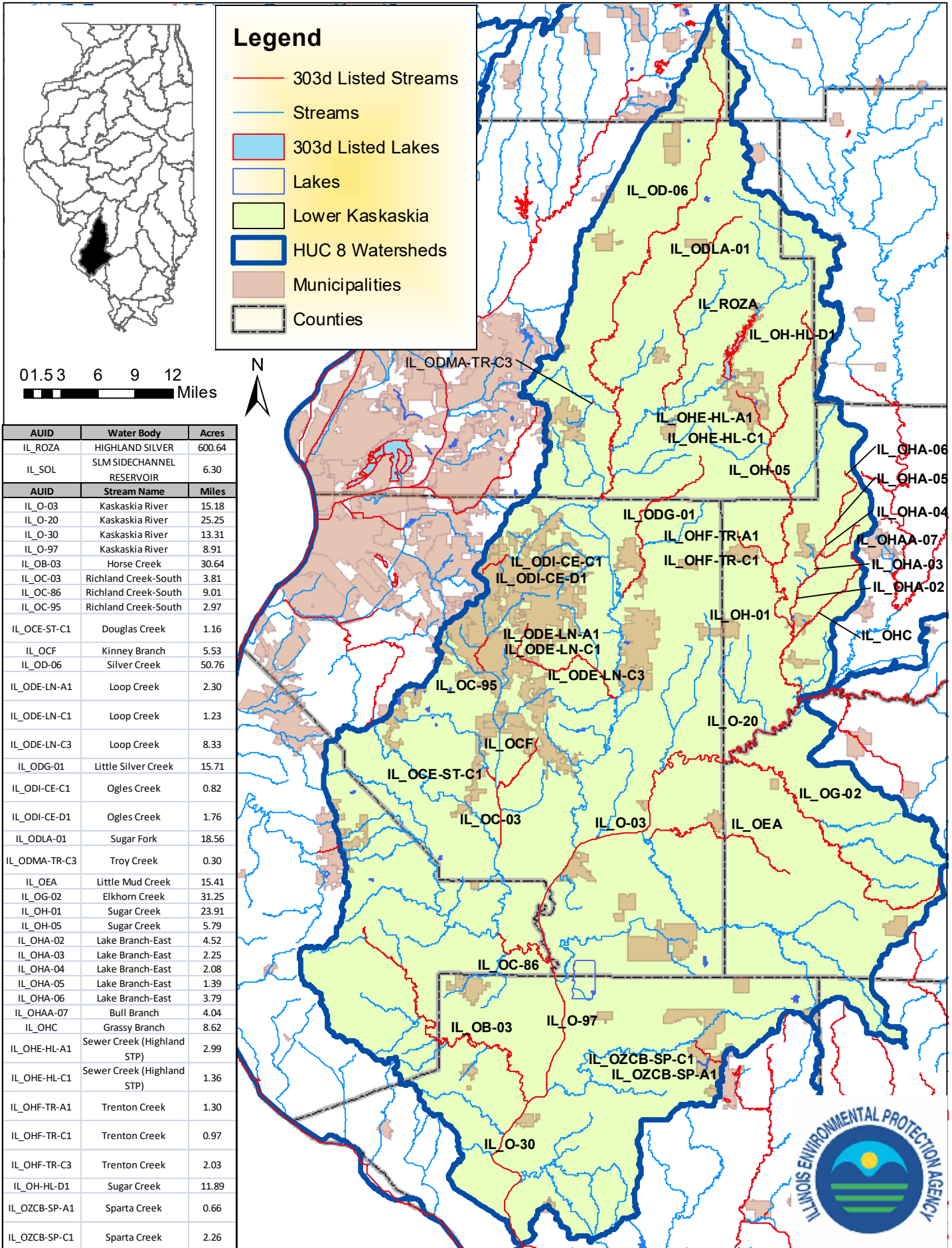
## Lower Illinois-Senachwine Lake Watershed (HUC 07130001)



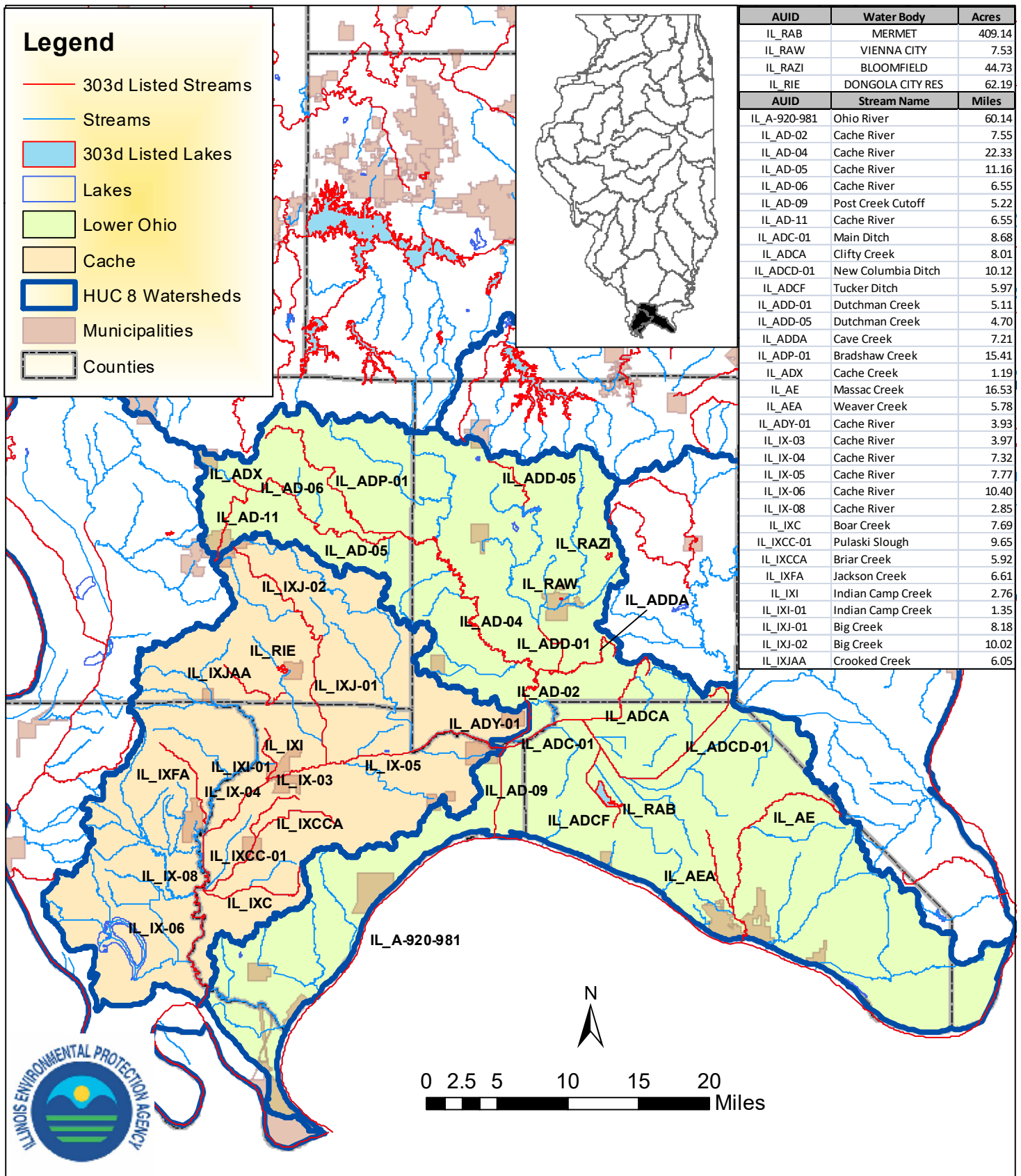
AUID	Water Body	Acres
IL_RDU	DEPUE	477.93
IL_RDZX	SENACHWINE	3772.11
AUID	Stream Name	Miles
IL_D-09	Illinois River	19.10
IL_D-16	Illinois River	24.75
IL_D-20	Illinois River	13.67
IL_D-30	Illinois River	21.83
IL_DM	Senachwine Creek	29.08
IL_DO-01	Crow Creek-East	17.98
IL_DP-02	Sandy Creek	30.23
IL_DQ-01	Big Bureau Creek	9.61
IL_DQ-02	Big Bureau Creek	16.40
IL_DQ-03	Big Bureau Creek	5.40
IL_DQ-04	Big Bureau Creek	4.68
IL_DQ-05	Big Bureau Creek	37.67
IL_DR	Little Vermilion River	4.26
IL_DR-01	Little Vermilion River	3.79
IL_DRD	Mendota Creek	6.06
IL_DZS	Covel Creek	18.50
IL_DZZP-03	Farm Creek	20.19



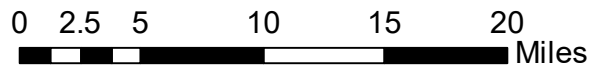
# Lower Kaskaskia Watershed (HUC 07140204)



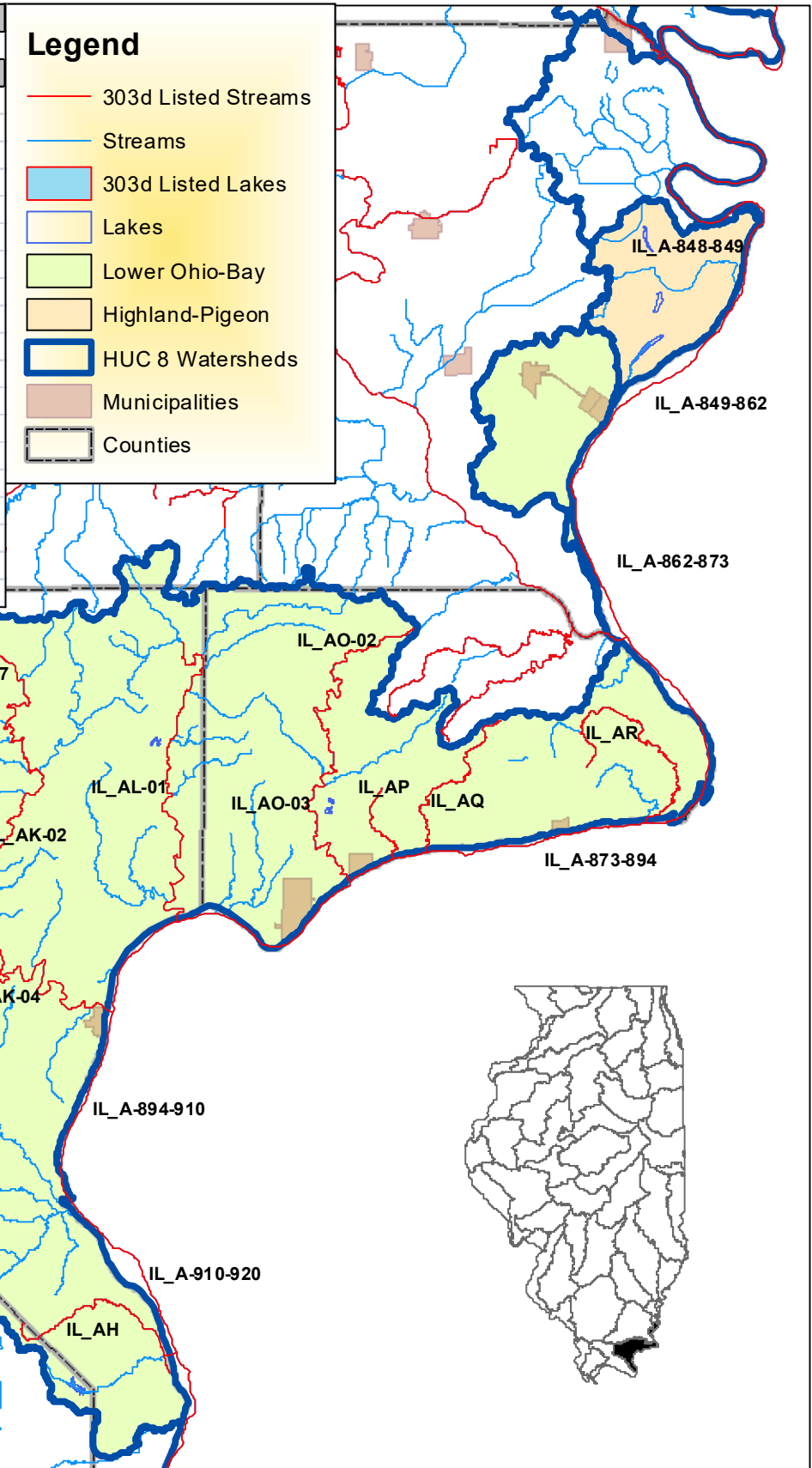
# Lower Ohio (HUC 05140206) and Cache (HUC 07140108) Watersheds



# Lower Ohio-Bay (HUC 05140203) and Highland-Pigeon (HUC 05140202) Watersheds

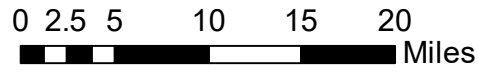


AUID	Water Body	Acres
IL_RAZO	SUGAR CREEK LAKE	49.31
AUID	Stream Name	Miles
IL_A-848-849	Ohio River	1.11
IL_A-849-862	Ohio River	12.68
IL_A-862-873	Ohio River	11.24
IL_A-873-894	Ohio River	19.74
IL_A-894-910	Ohio River	16.08
IL_A-910-920	Ohio River	10.22
IL_AH	Dog Creek	9.93
IL_AJF-02	Cedar Creek	1.95
IL_AJF-16	Cedar Creek	10.99
IL_AJFA-21	Max Creek	10.89
IL_AK-02	Lusk Creek	7.80
IL_AK-04	Lusk Creek	12.96
IL_AK-07	Lusk Creek	11.32
IL_AL-01	Big Grand Pierre Creek	16.21
IL_AO-02	Big Creek	9.55
IL_AO-03	Big Creek	9.20
IL_AP	Hosick Creek	4.05
IL_AQ	Peters Creek	9.67
IL_AR	Haney Creek	12.68

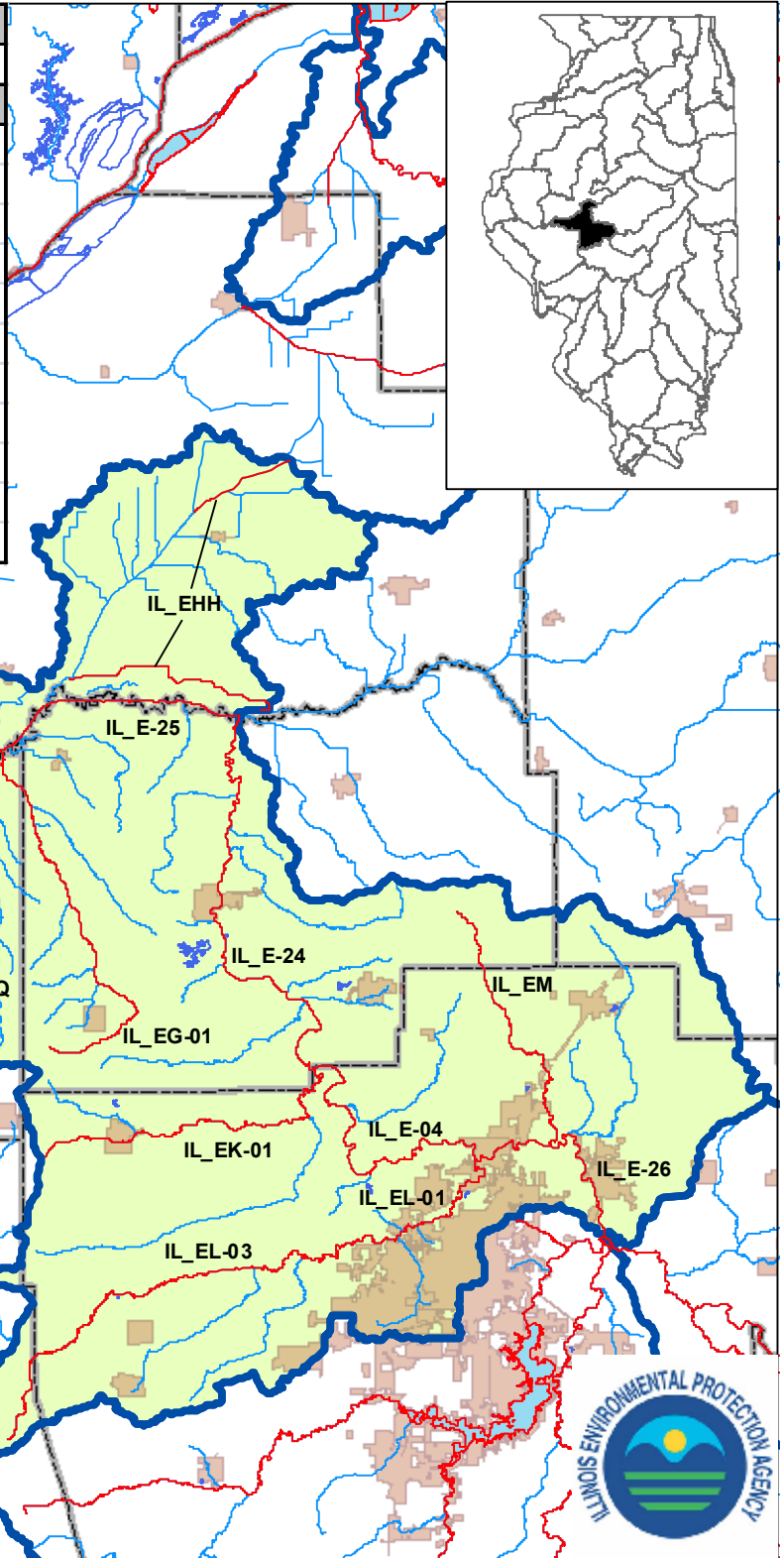




# Lower Sangamon Watershed (HUC 07130008)



AUID	Water Body	Acres
IL_REZQ	GRIDLEY (SITE M)	23.86
AUID	Stream Name	Miles
IL_E-04	Sangamon River	15.78
IL_E-24	Sangamon River	23.12
IL_E-25	Sangamon River	36.42
IL_E-26	Sangamon River	12.05
IL_EE-01	Panther Creek	15.96
IL_EG-01	Clary Creek	19.63
IL_EHH	Central Ditch	14.65
IL_EK-01	Richland Creek	19.29
IL_EL-01	Spring Creek-West	9.27
IL_EL-03	Spring Creek-West	27.94
IL_EM	Fancy Creek	14.80



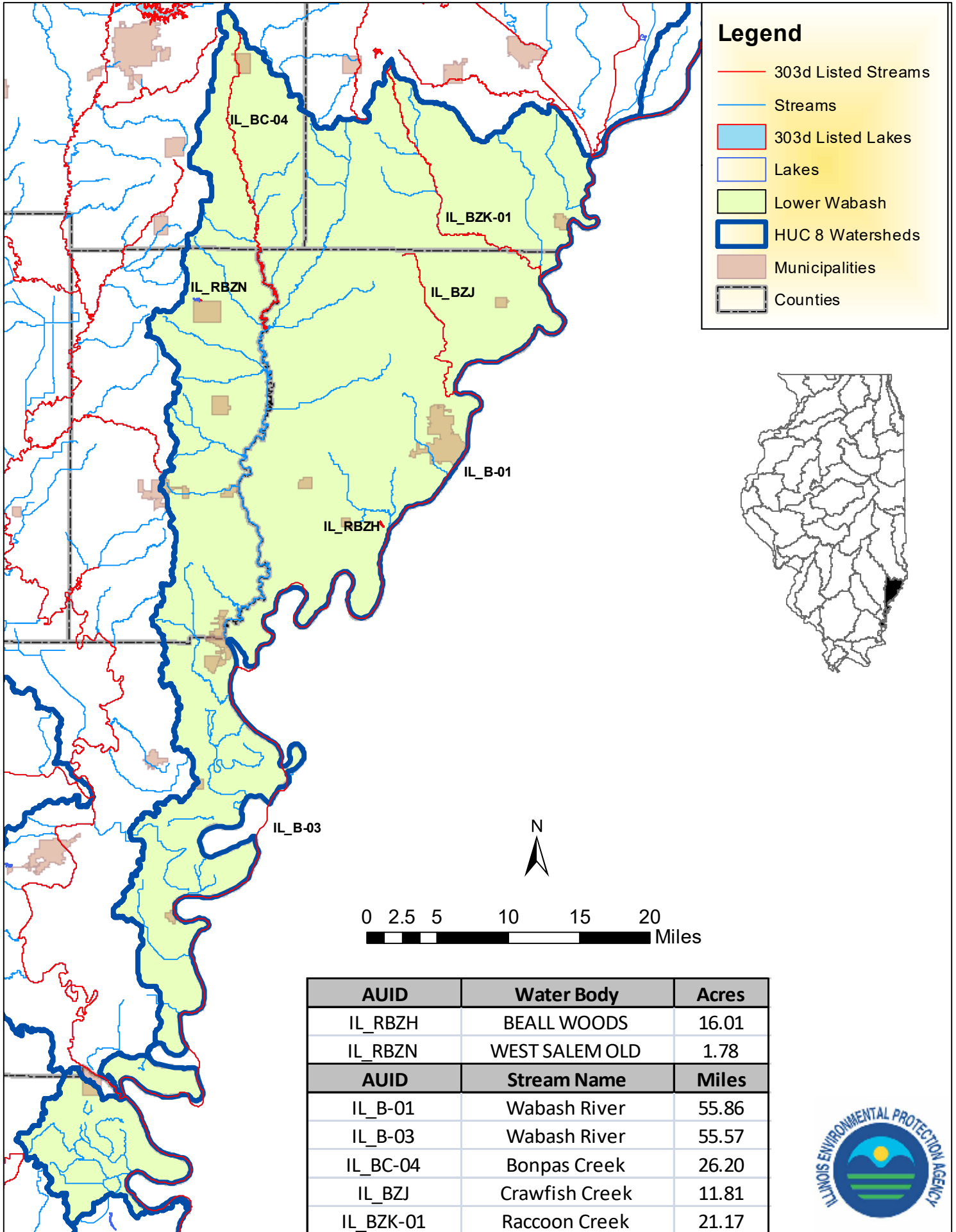
**Legend**

- 303d Listed Streams
- Streams
- 303d Listed Lakes
- Lakes
- Lower Sangamon
- HUC 8 Watersheds
- Municipalities
- Counties

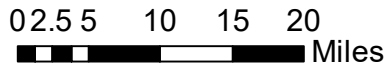




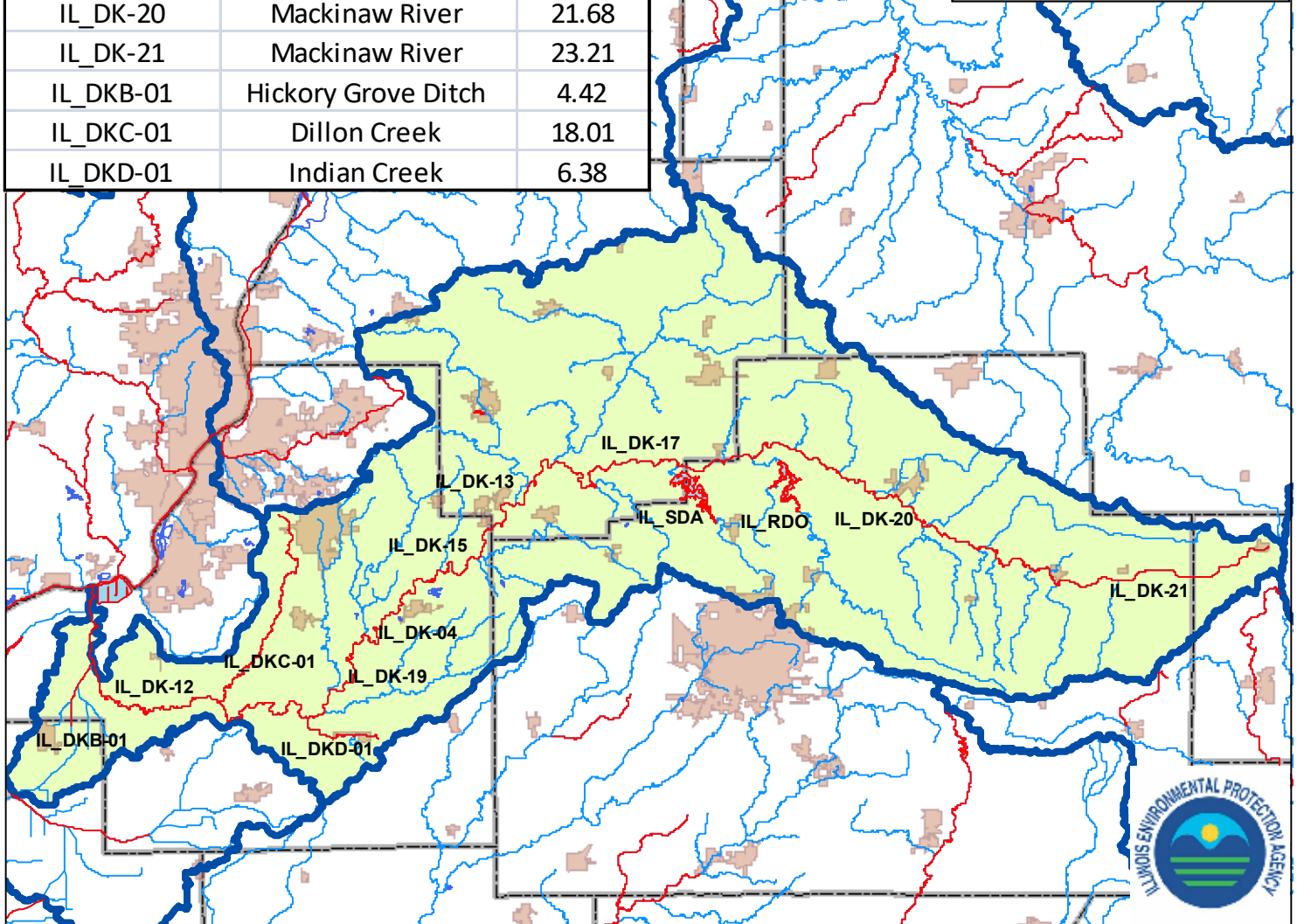
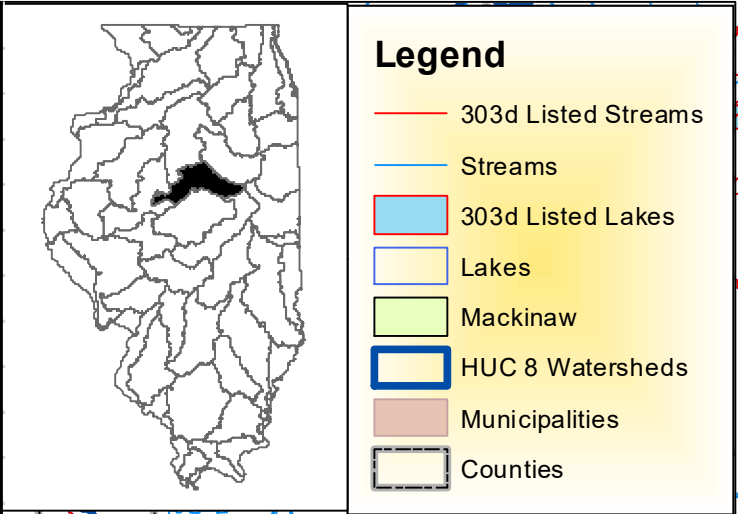
# Lower Wabash Watershed (HUC 05120113)



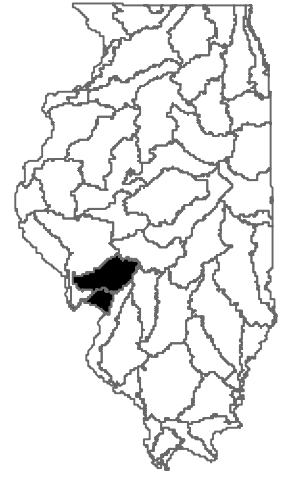
# Mackinaw Watershed (HUC 07130004)



AUID	Water Body	Acres
IL_RDO	BLOOMINGTON	592.95
IL_SDA	EVERGREEN	911.11
IL_SDS	EUREKA	33.80
AUID	Stream Name	Miles
IL_DK-04	Mackinaw River	10.42
IL_DK-12	Mackinaw River	29.54
IL_DK-13	Mackinaw River	11.47
IL_DK-15	Mackinaw River	5.22
IL_DK-17	Mackinaw River	18.71
IL_DK-19	Mackinaw River	9.42
IL_DK-20	Mackinaw River	21.68
IL_DK-21	Mackinaw River	23.21
IL_DKB-01	Hickory Grove Ditch	4.42
IL_DKC-01	Dillon Creek	18.01
IL_DKD-01	Indian Creek	6.38



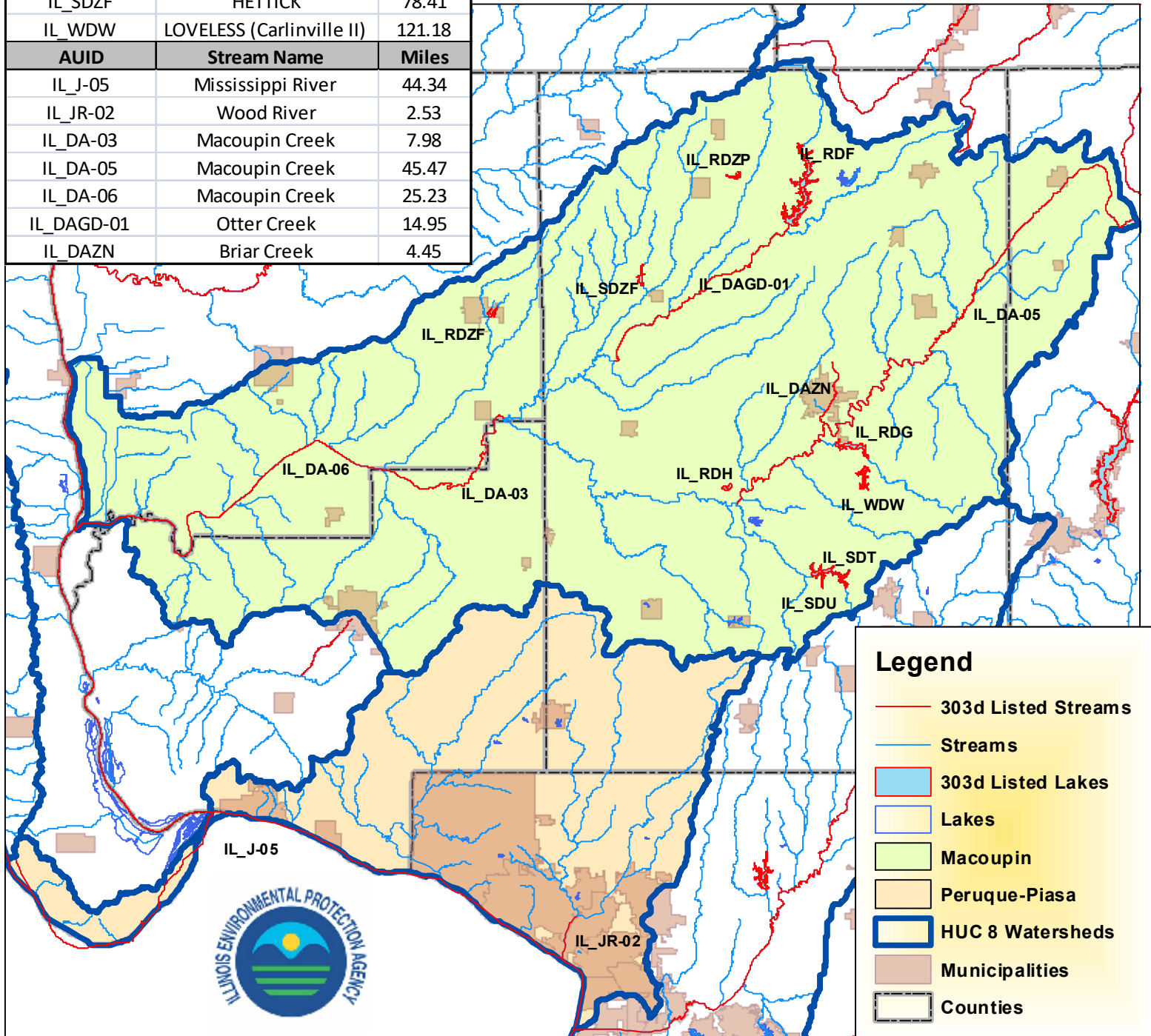
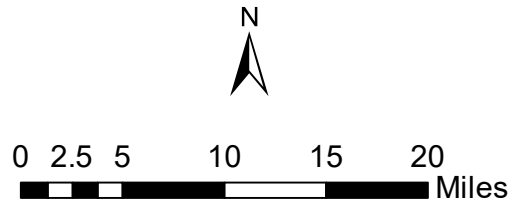
# Macoupin (HUC 07130012) and Peruque-Piasa (HUC 07110009) Watersheds



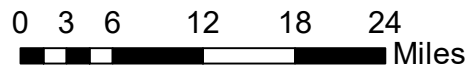
AUID	Water Body	Acres
IL_RDF	OTTER	744.31
IL_RDG	CARLINVILLE	193.31
IL_RDH	BEAVER DAM	57.33
IL_RDZF	GREENFIELD	39.59
IL_RDZP	PALMYRA-MODESTO	40.51
IL_SDT	GILLESPIE OLD	68.61
IL_SDU	GILLESPIE NEW	205.30
IL_SDZF	HETTICK	78.41
IL_WDW	LOVELESS (Carlinvillle II)	121.18

AUID	Stream Name	Miles
IL_J-05	Mississippi River	44.34
IL_JR-02	Wood River	2.53
IL_DA-03	Macoupin Creek	7.98
IL_DA-05	Macoupin Creek	45.47
IL_DA-06	Macoupin Creek	25.23
IL_DAGD-01	Otter Creek	14.95
IL_DAZN	Briar Creek	4.45

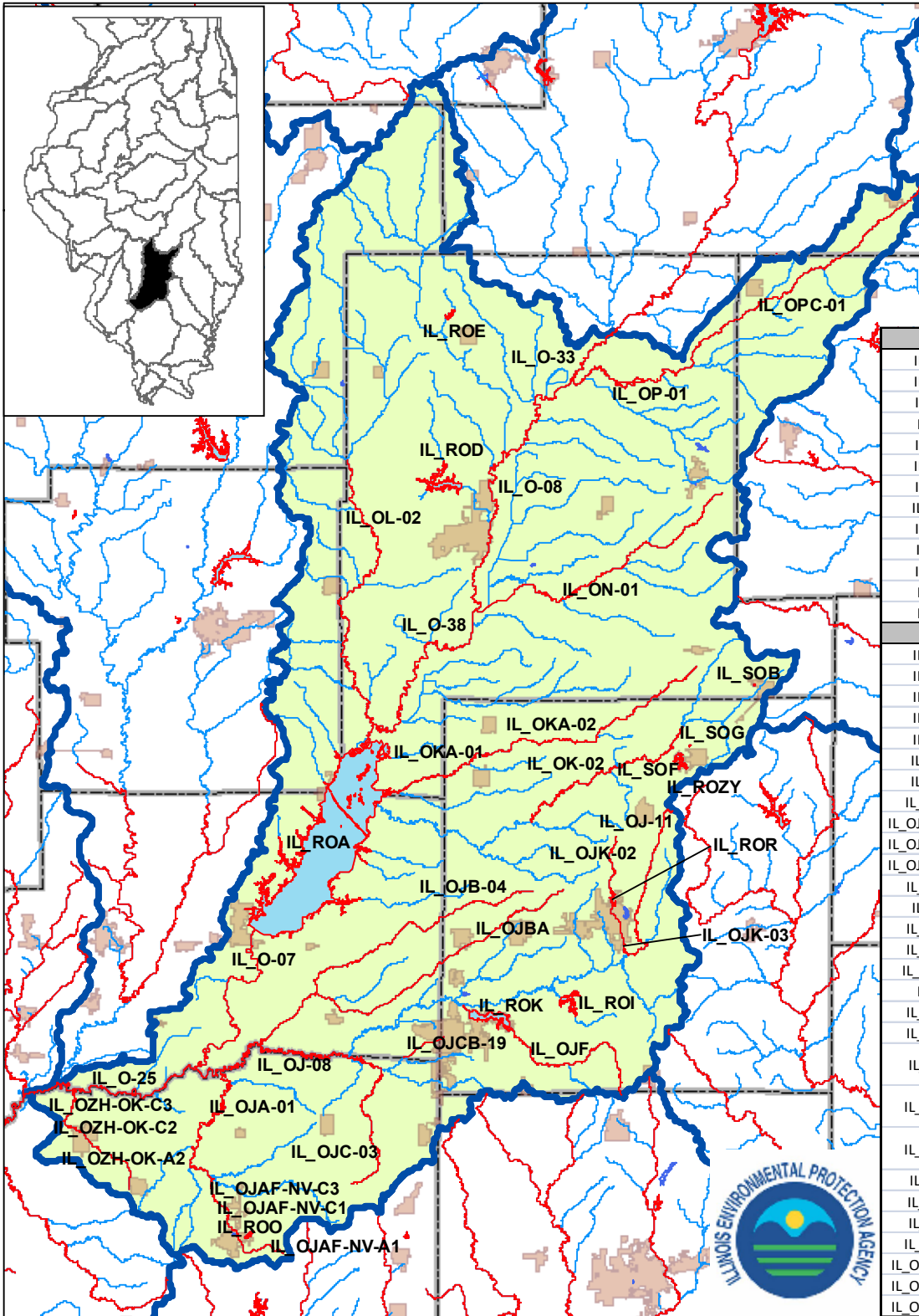


# Middle Kaskaskia Watershed (HUC 07140202)



## Legend

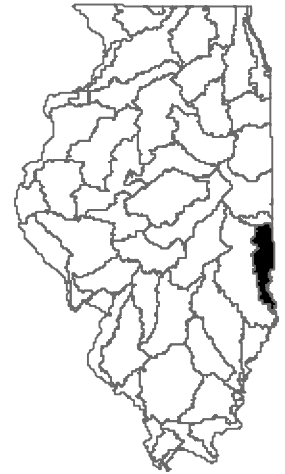
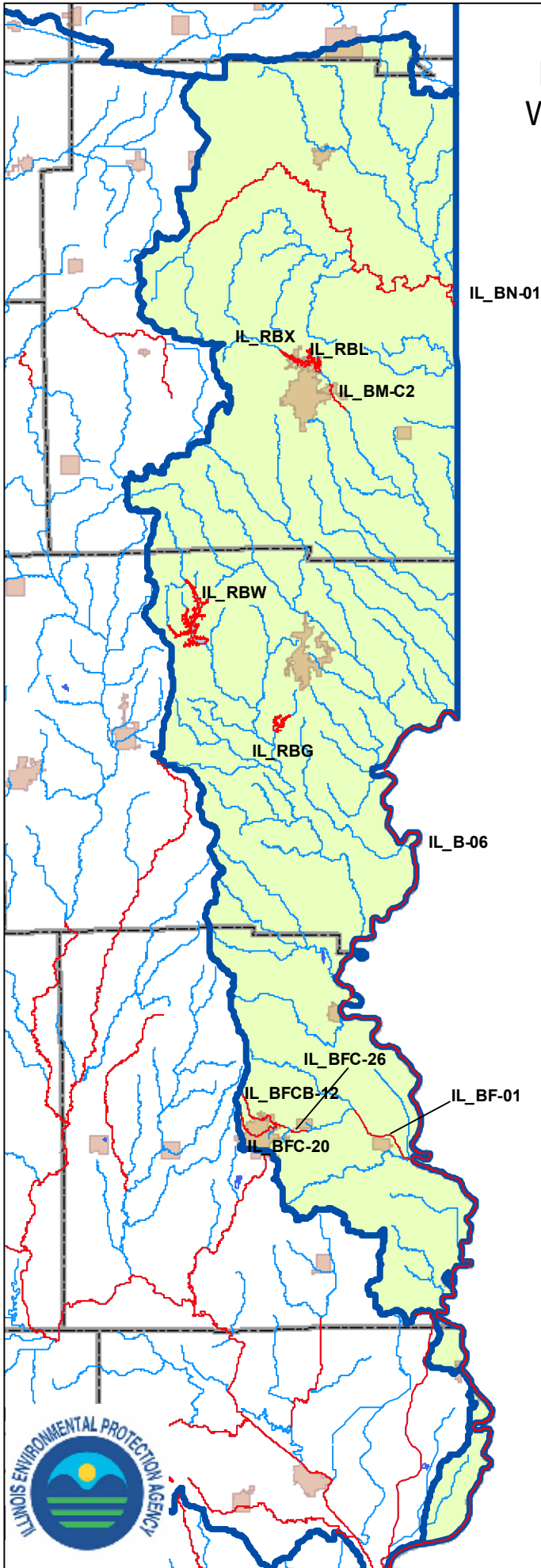
- 303d Listed Streams
- Streams
- 303d Listed Lakes
- Lakes
- Middle Kaskaskia
- HUC 8 Watersheds
- Municipalities
- Counties



AUID	Water Body	Acres
IL_ROA	CARLYLE	23133.43
IL_ROD	VANDALIA	627.20
IL_ROE	RAMSEY	44.90
IL_ROI	CENTRALIA	261.38
IL_ROK	RACCOON	644.91
IL_ROO	NASHVILLE CITY	39.48
IL_ROR	SALEM	63.32
IL_ROZY	KINMUNDY OLD	16.46
IL_SOB	FARINA	5.47
IL_SOF	Kinmundy New	114.73
IL_SOG	Kinmundy Borrow Pit	0.85
IL_SOI	PATOKA OLD	4.97
IL_SOJ	PATOKA NEW	5.33
AUID	Stream Name	Miles
IL_O-07	Kaskaskia River	17.86
IL_O-08	Kaskaskia River	17.74
IL_O-25	Kaskaskia River	14.65
IL_O-33	Kaskaskia River	15.21
IL_O-38	Kaskaskia River	21.30
IL_OJ-08	Crooked Creek	24.35
IL_OJ-11	Crooked Creek	15.72
IL_OJA-01	Little Crooked Creek	17.65
IL_OJAF-NV-A1	Nashville Creek	6.86
IL_OJAF-NV-C1	Nashville Creek	1.09
IL_OJAF-NV-C3	Nashville Creek	2.99
IL_OJB-04	Lost Creek	25.75
IL_OJBA	Prairie Creek	21.80
IL_OJC-01	Grand Point Creek	4.18
IL_OJC-03	Grand Point Creek	12.37
IL_OJCB-19	Sewer Creek	3.13
IL_OJF	Raccoon Creek	17.08
IL_OJK-02	Town Creek	7.03
IL_OJK-03	Town Creek	2.04
IL_OK-02	East Fork Kaskaskia River	18.72
IL_OKA-01	North Fork Kaskaskia River	11.83
IL_OKA-02	North Fork Kaskaskia River	18.56
IL_OL-02	Hurricane Creek	27.45
IL_ON-01	Hickory Creek	23.88
IL_OP-01	Big Creek	12.65
IL_OPC-01	Wolf Creek	25.08
IL_OZH-OK-A2	Plum Creek-North	7.23
IL_OZH-OK-C2	Plum Creek-North	2.11
IL_OZH-OK-C3	Plum Creek-North	2.25



# Middle Wabash-Busseron Watershed (HUC 05120111)



0 2.5 5 10 15 20 Miles

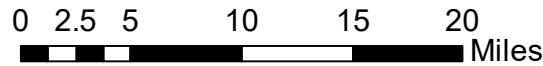
## Legend

- 303d Listed Streams
- Streams
- 303d Listed Lakes
- Lakes
- Middle Wabash-Busseron
- HUC 8 Watersheds
- Municipalities
- Counties

AUID	Water Body	Acres
IL_RBG	LINCOLN TRAIL	143.68
IL_RBL	PARIS TWIN EAST	158.46
IL_RBW	MILL CREEK POND	688.41
IL_RBX	PARIS TWIN WEST	71.24
AUID	Stream Name	Miles
IL_B-06	Wabash River	78.15
IL_BF-01	Sugar Creek	4.84
IL_BFC-19	Robinson Creek	0.72
IL_BFC-20	Robinson Creek	3.66
IL_BFC-26	Robinson Creek	1.26
IL_BFCB-12	Quail Creek	3.79
IL_BM-C2	Sugar Creek-North	2.18
IL_BN-01	Brouilletts Creek	32.72



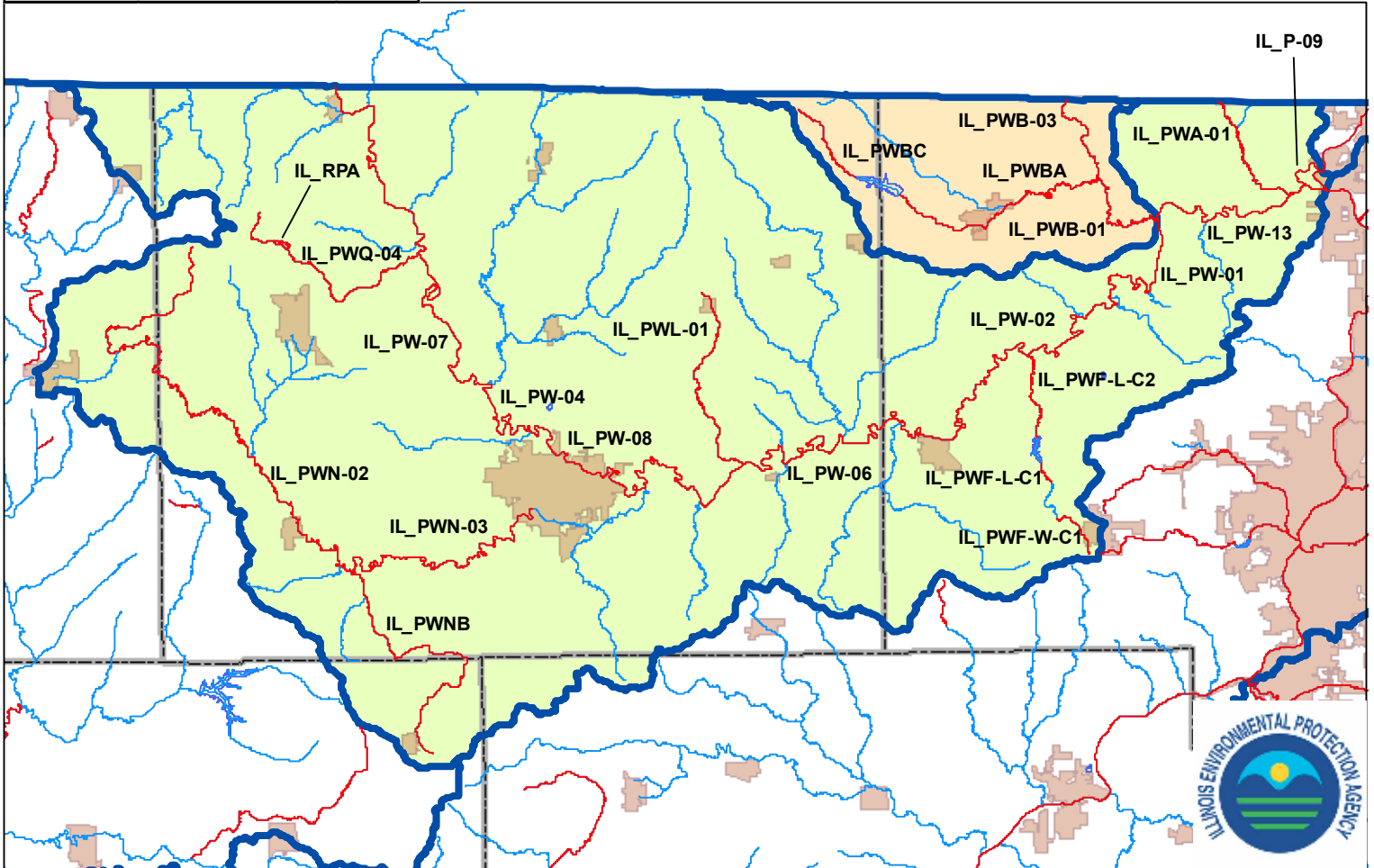
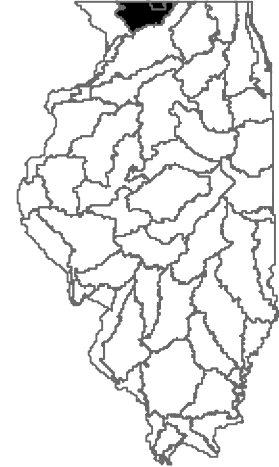
# Pecatonica (HUC 07090003) and Sugar (HUC 07090004) Watersheds



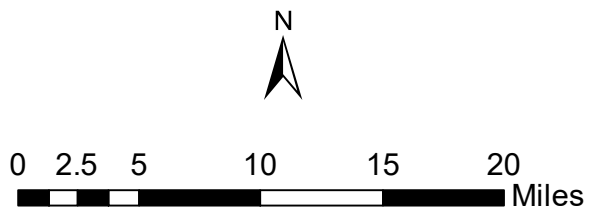
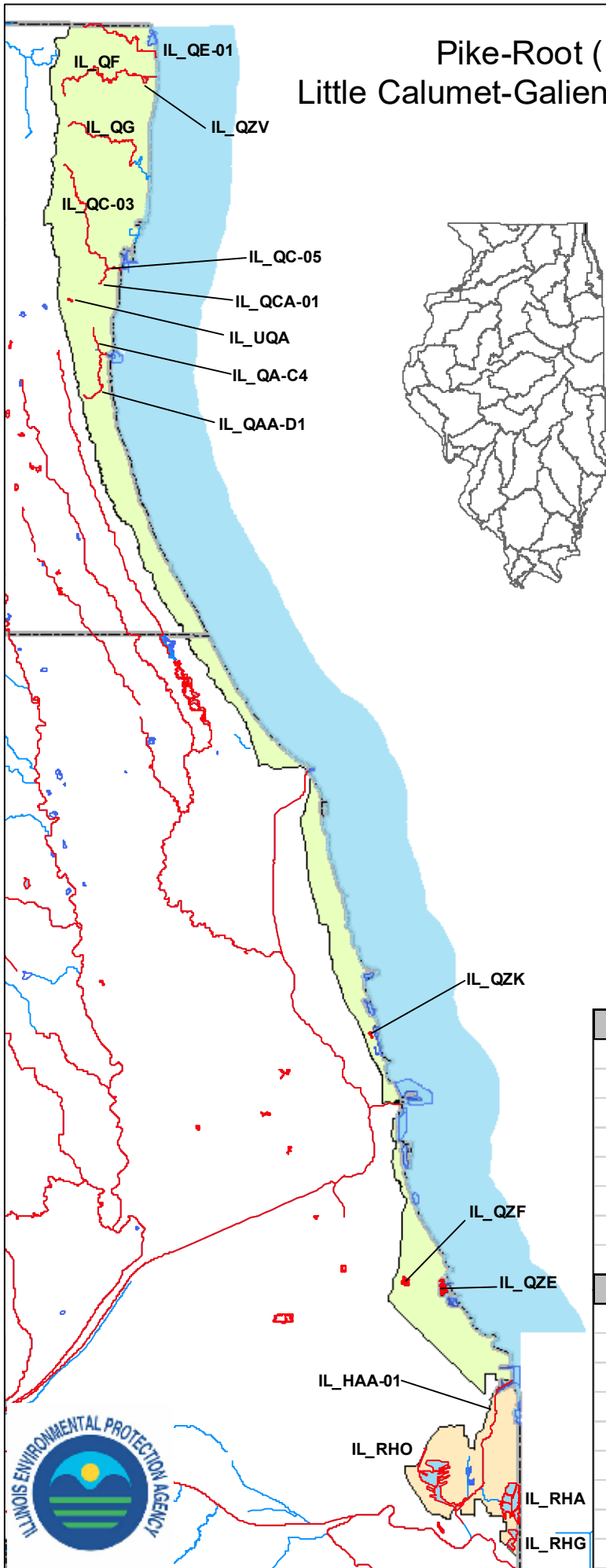
AUID	Water Body	Acres
IL_RPA	LE-AQUA-NA	46.28
AUID	Stream Name	Miles
IL_PW-01	Pecatonica River	7.01
IL_PW-02	Pecatonica River	18.75
IL_PW-04	Pecatonica River	7.29
IL_PW-06	Pecatonica River	22.72
IL_PW-07	Pecatonica River	20.70
IL_PW-08	Pecatonica River	7.59
IL_PW-13	Pecatonica River	9.40
IL_PWA-01	Raccoon Creek	8.40
IL_PWF-L-C1	Coolidge Creek	2.73
IL_PWF-L-C2	Coolidge Creek	4.07
IL_PWF-W-C1	Coolidge Creek	2.56
IL_PWL-01	Winneshiek Creek	10.15
IL_PWN-02	Yellow Creek	30.63
IL_PWN-03	Yellow Creek	14.42
IL_PWNB	Lost Creek	13.21
IL_PWQ-04	Waddams Creek	10.23
IL_PWB-01	Sugar River	5.65
IL_PWB-03	Sugar River	4.67
IL_PWBA	Otter Creek	6.37
IL_PWBC	South Branch Otter Creek	9.82

**Legend**

- 303d Listed Streams
- Streams
- 303d Listed Lakes
- Lakes
- Sugar
- Pecatonica
- HUC 8 Watersheds
- Municipalities
- Counties



# Pike-Root (HUC 04040002) and Little Calumet-Galien (HUC 04040001) Watersheds



**Legend**

- 303d Listed Streams
- Streams
- 303d Listed Lakes
- Lakes
- Lake Michigan Harbors 2022
- Lake Michigan Near Shore 2022
- Pike-Root
- Little Calumet-Galien
- Counties

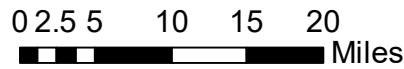
AUID	Water Body	Acres
IL_RHA	WOLF	458.5
IL_RHG	POWDERHORN	100.81
IL_RHO	CALUMET	639.8
IL_QZE	JACKSON PARK LAGOON	33.87
IL_QZF	WASHINGTON PARK LGN	21.4
IL_QZK	LINCOLN PK NORTH PND	9.05
IL_QZV	SAND POND	19.92
IL_UQA	DUGDALE	4.58
AUID	Stream Name	Miles
IL_HAA-01	Calumet River	7
IL_QAA-D1	South Branch Pettibone Creek	2.69
IL_QA-C4	Pettibone Creek	1.44
IL_QC-03	Waukegan River	5.48
IL_QC-05	Waukegan River	0.54
IL_QCA-01	South Branch Waukegan River	0.86
IL_QE-01	Dead Dog Creek	4.67
IL_QF	Kellogg Creek	6.98
IL_QG	Bull Creek	5.05







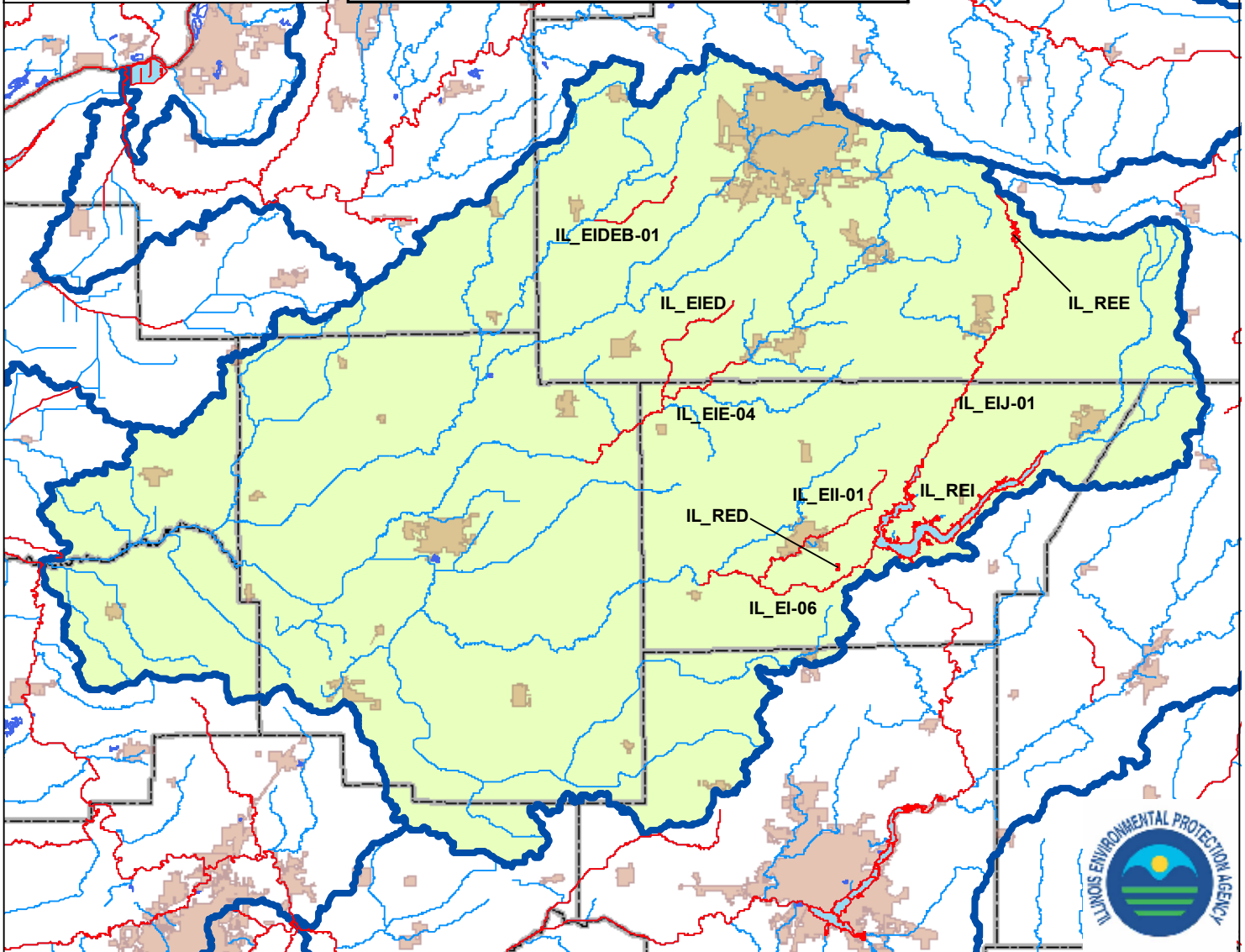
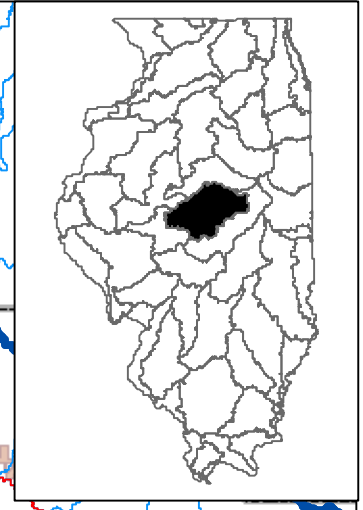
# Salt Watershed (HUC 07130009)



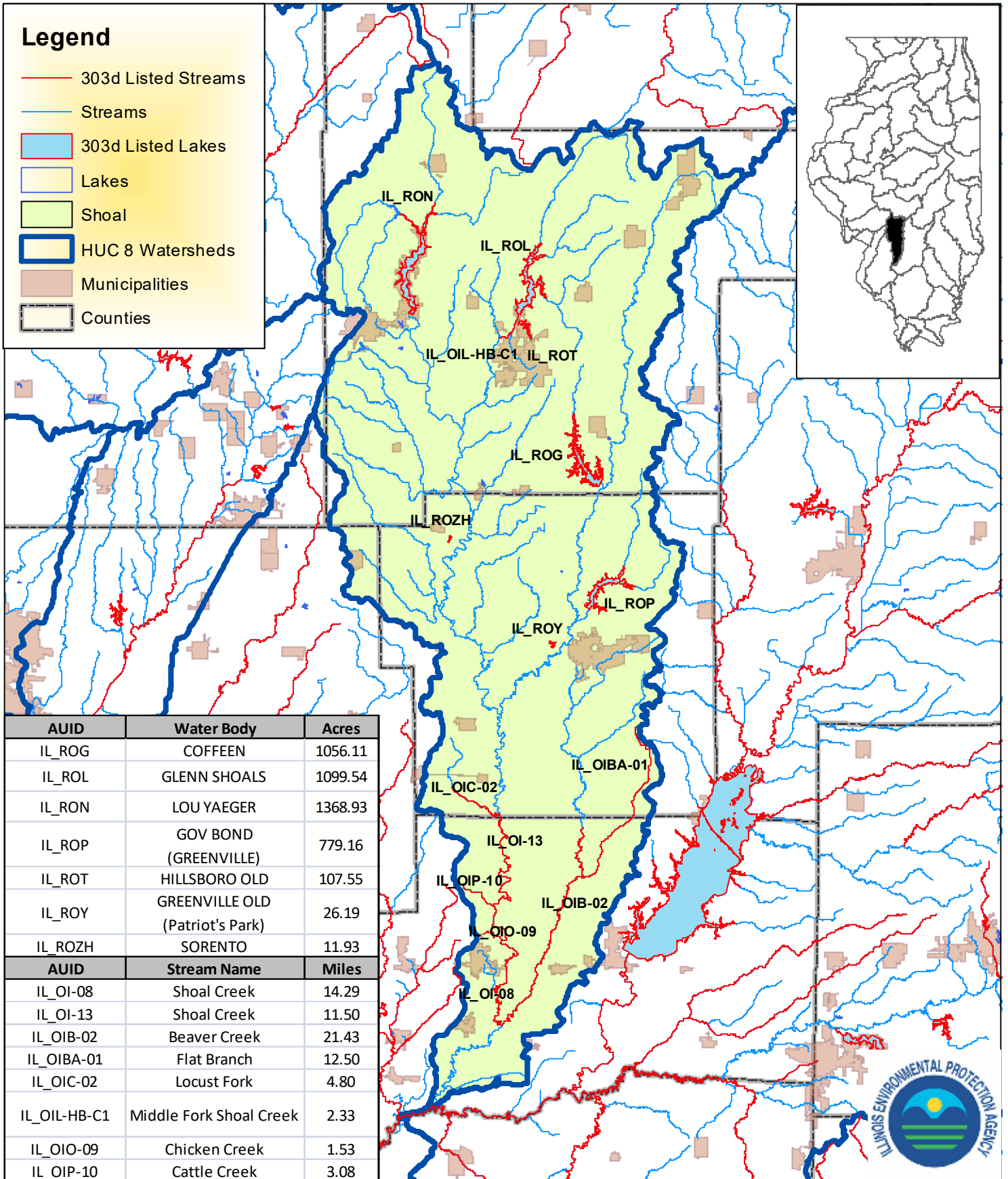
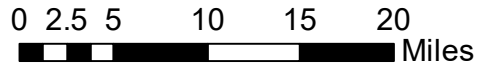
## Legend

- 303d Listed Streams
- Streams
- 303d Listed Lakes
- Lakes
- Salt
- HUC 8 Watersheds
- Municipalities
- Counties

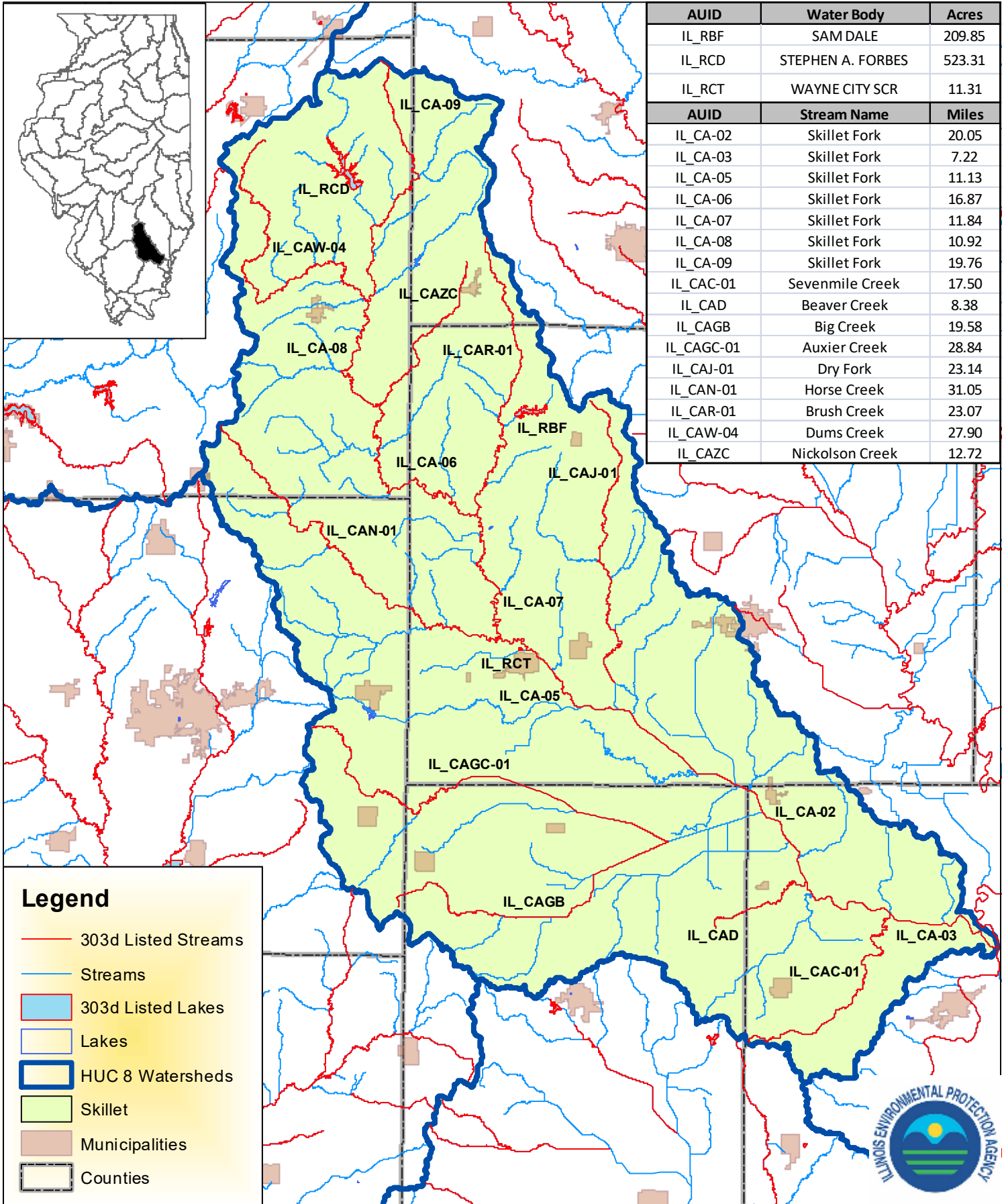
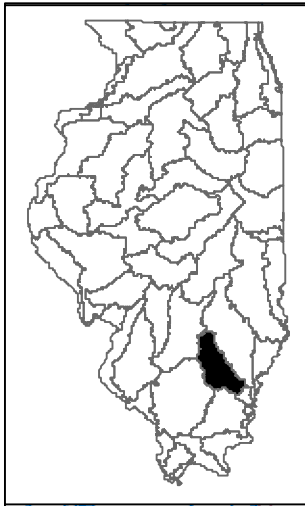
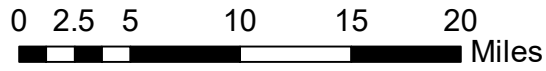
AUID	Water Body	Acres
IL_RED	WELDON SPRINGS	27.52
IL_REE	DAWSON	155.25
IL_REI	CLINTON	4865.75
AUID	Stream Name	Miles
IL_EI-06	Salt Creek	16.11
IL_EIDEB-01	U-Trib Middle Fork Sugar Creek	6.81
IL_EIE-04	Kickapoo Creek	15.61
IL_EIED	Prairie Creek	10.47
IL_EII-01	Coon Creek	14.31
IL_EIJ-01	North Fork Salt Creek	22.56



# Shoal Watershed (HUC 07140203)



# Skillet Watershed (HUC 05120115)



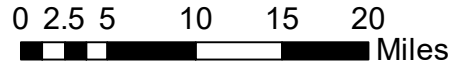
AUID	Water Body	Acres
IL_RBF	SAM DALE	209.85
IL_RCD	STEPHEN A. FORBES	523.31
IL_RCT	WAYNE CITY SCR	11.31
AUID	Stream Name	Miles
IL_CA-02	Skillet Fork	20.05
IL_CA-03	Skillet Fork	7.22
IL_CA-05	Skillet Fork	11.13
IL_CA-06	Skillet Fork	16.87
IL_CA-07	Skillet Fork	11.84
IL_CA-08	Skillet Fork	10.92
IL_CA-09	Skillet Fork	19.76
IL_CAC-01	Sevenmile Creek	17.50
IL_CAD	Beaver Creek	8.38
IL_CAGB	Big Creek	19.58
IL_CAGC-01	Auxier Creek	28.84
IL_CAJ-01	Dry Fork	23.14
IL_CAN-01	Horse Creek	31.05
IL_CAR-01	Brush Creek	23.07
IL_CAW-04	Dums Creek	27.90
IL_CAZC	Nickolson Creek	12.72

## Legend

- 303d Listed Streams
- Streams
- 303d Listed Lakes
- Lakes
- HUC 8 Watersheds
- Skillet
- Municipalities
- Counties



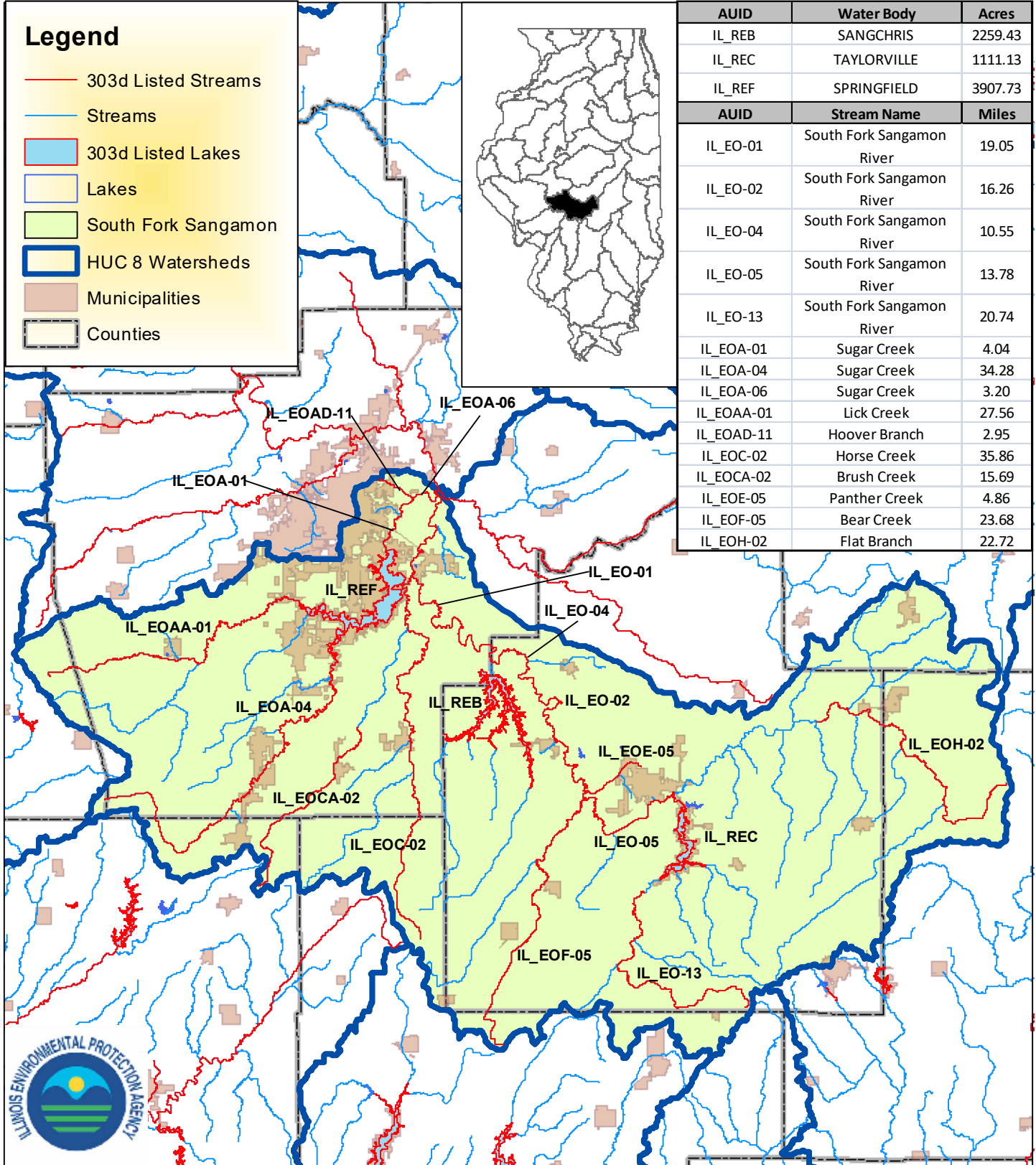
# South Fork Sangamon Watershed (HUC 07130007)



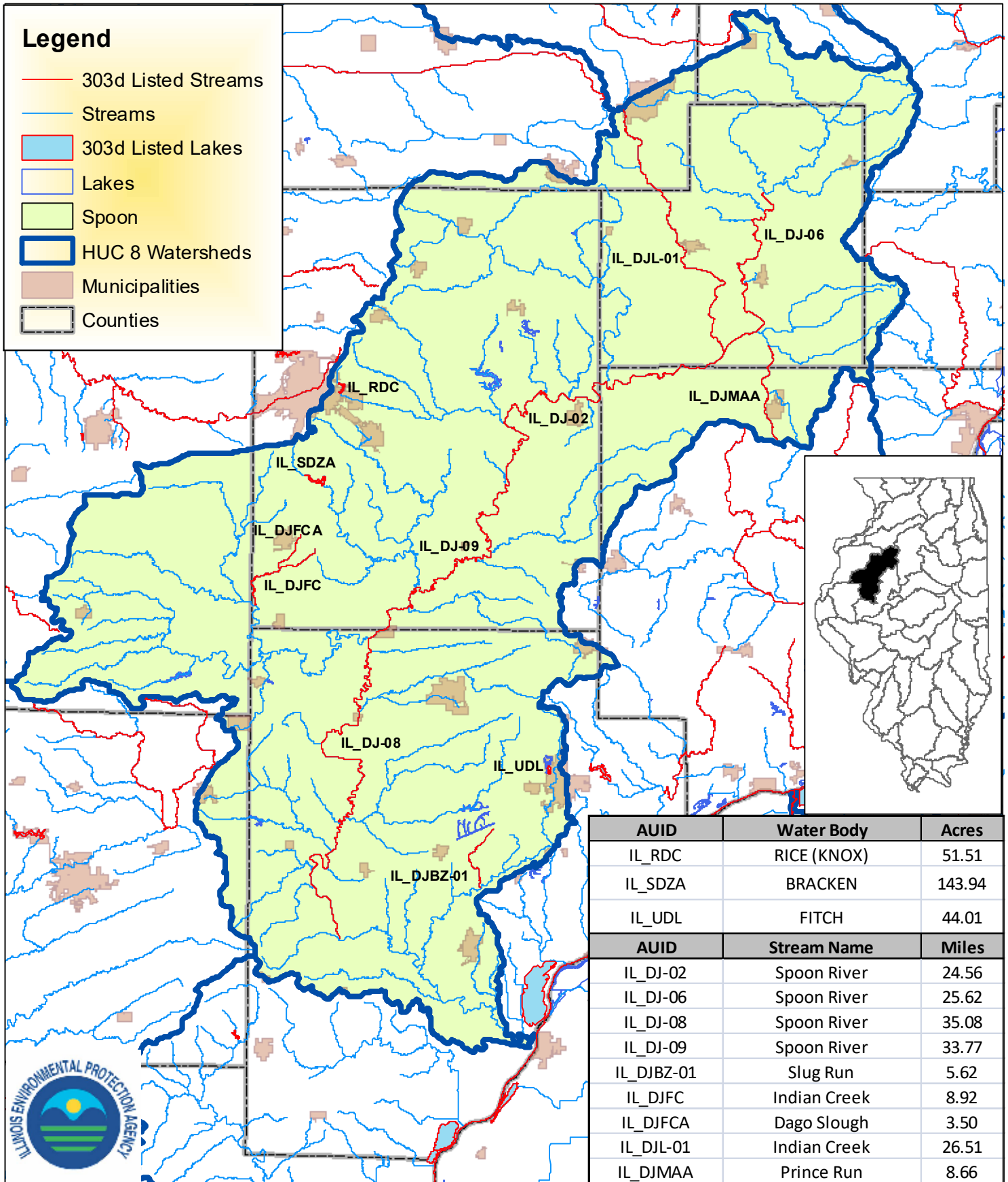
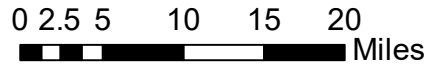
## Legend

- 303d Listed Streams
- Streams
- 303d Listed Lakes
- Lakes
- South Fork Sangamon
- HUC 8 Watersheds
- Municipalities
- Counties

AUID	Water Body	Acres
IL_REB	SANGCHRIS	2259.43
IL_REC	TAYLORVILLE	1111.13
IL_REF	SPRINGFIELD	3907.73
AUID	Stream Name	Miles
IL_EO-01	South Fork Sangamon River	19.05
IL_EO-02	South Fork Sangamon River	16.26
IL_EO-04	South Fork Sangamon River	10.55
IL_EO-05	South Fork Sangamon River	13.78
IL_EO-13	South Fork Sangamon River	20.74
IL_EOA-01	Sugar Creek	4.04
IL_EOA-04	Sugar Creek	34.28
IL_EOA-06	Sugar Creek	3.20
IL_EOAA-01	Lick Creek	27.56
IL_EOAD-11	Hoover Branch	2.95
IL_EOC-02	Horse Creek	35.86
IL_EOCA-02	Brush Creek	15.69
IL_EOE-05	Panther Creek	4.86
IL_EOF-05	Bear Creek	23.68
IL_EOH-02	Flat Branch	22.72

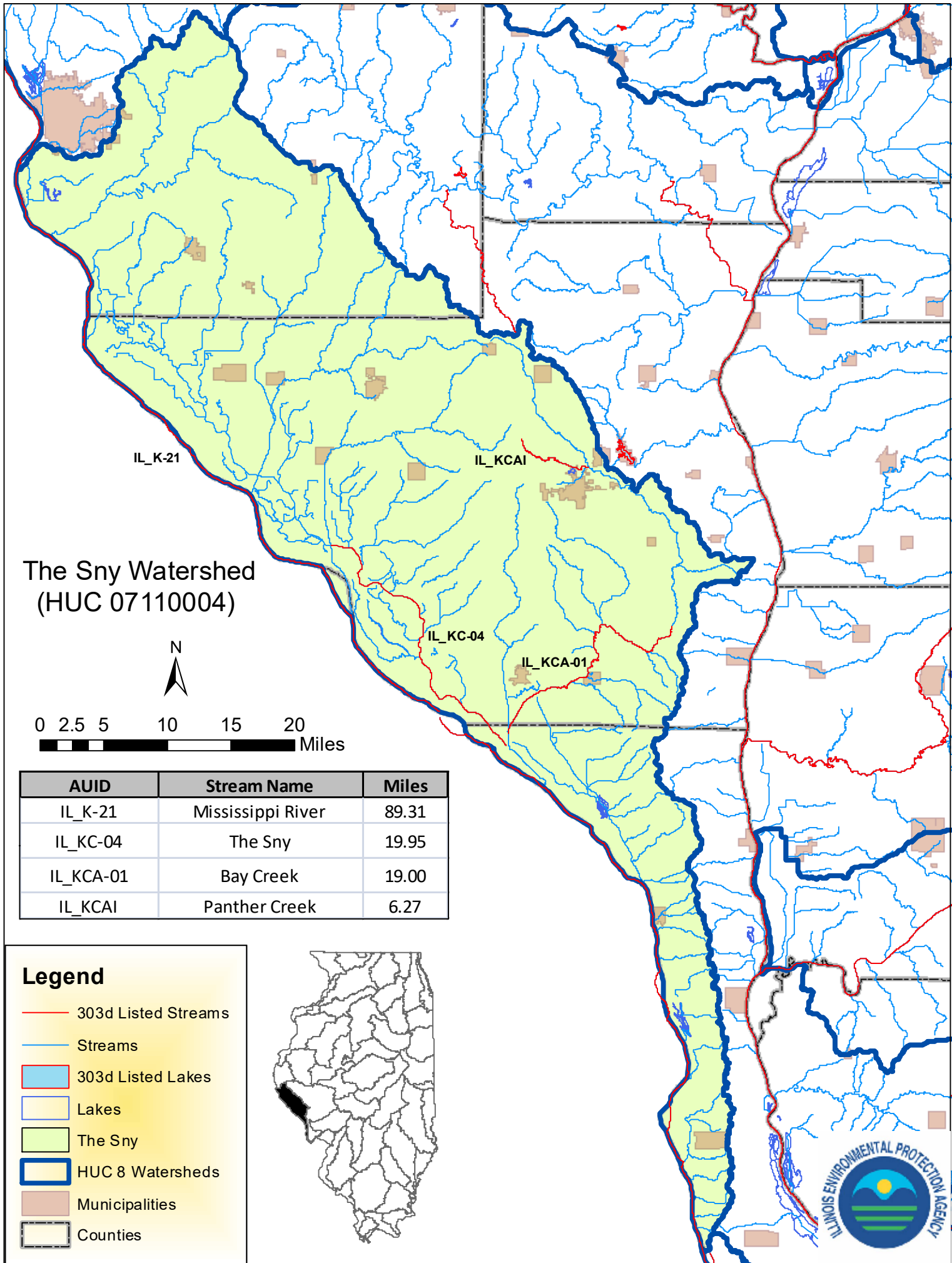


# Spoon Watershed (HUC 07130005)

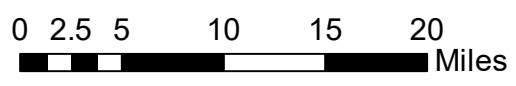


AUID	Water Body	Acres
IL_RDC	RICE (KNOX)	51.51
IL_SDZA	BRACKEN	143.94
IL_UDL	FITCH	44.01
AUID	Stream Name	Miles
IL_DJ-02	Spoon River	24.56
IL_DJ-06	Spoon River	25.62
IL_DJ-08	Spoon River	35.08
IL_DJ-09	Spoon River	33.77
IL_DJBZ-01	Slug Run	5.62
IL_DJFC	Indian Creek	8.92
IL_DJFCA	Dago Slough	3.50
IL_DJL-01	Indian Creek	26.51
IL_DJMAA	Prince Run	8.66





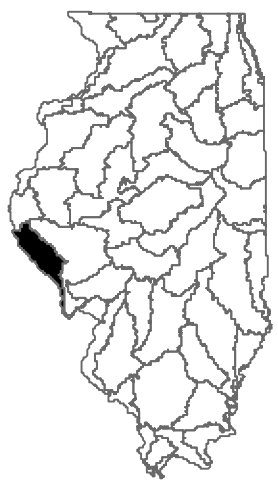
## The Sny Watershed (HUC 07110004)



AUID	Stream Name	Miles
IL_K-21	Mississippi River	89.31
IL_KC-04	The Sny	19.95
IL_KCA-01	Bay Creek	19.00
IL_KCAI	Panther Creek	6.27

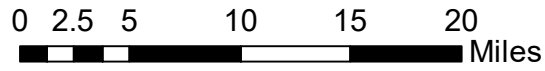
**Legend**

- 303d Listed Streams
- Streams
- 303d Listed Lakes
- Lakes
- The Sny
- HUC 8 Watersheds
- Municipalities
- Counties

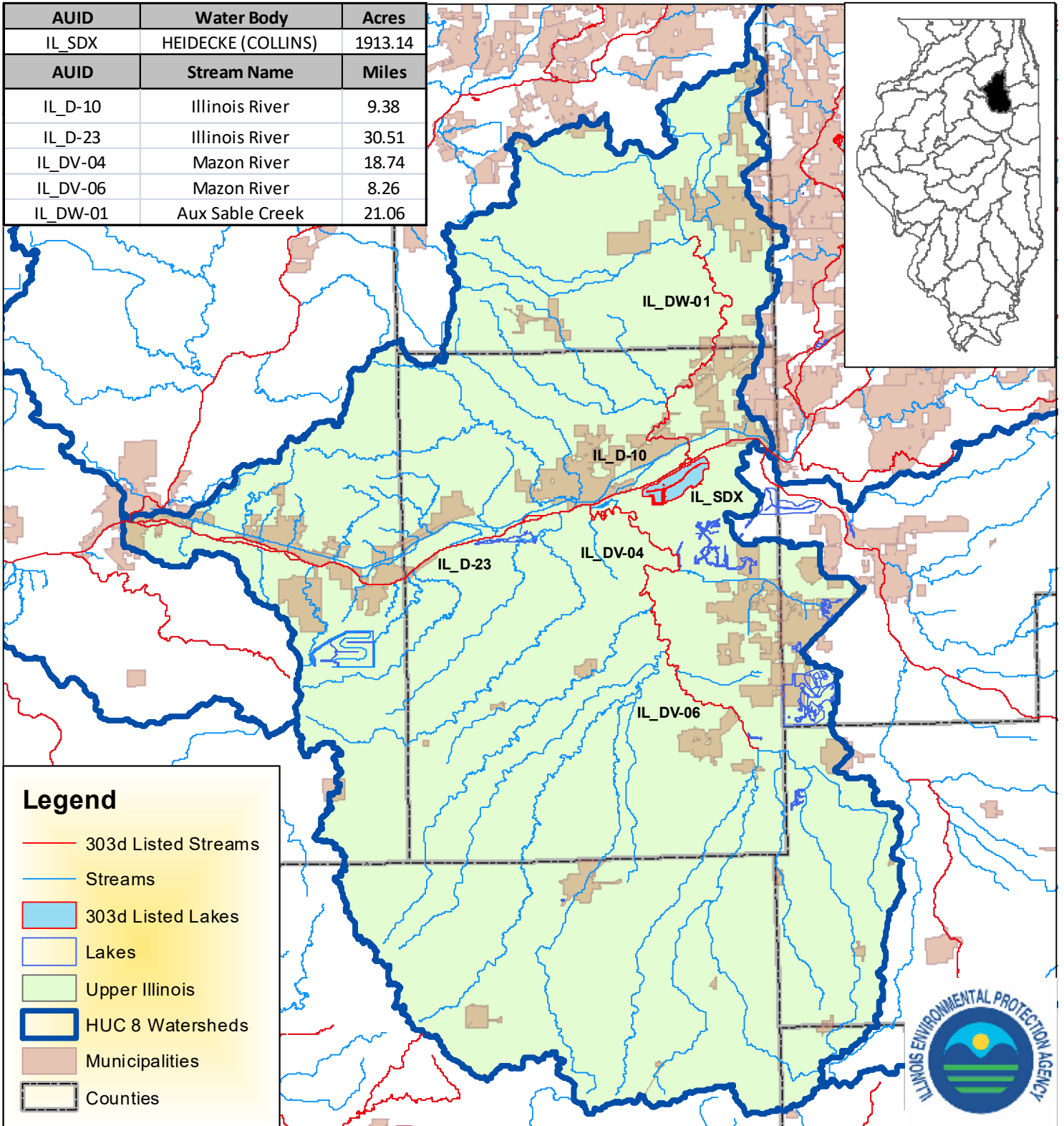




# Upper Illinois Watershed (HUC 07120005)

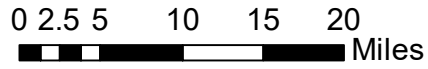


AUID	Water Body	Acres
IL_SD	HEIDECKE (COLLINS)	1913.14
AUID	Stream Name	Miles
IL_D-10	Illinois River	9.38
IL_D-23	Illinois River	30.51
IL_DV-04	Mazon River	18.74
IL_DV-06	Mazon River	8.26
IL_DW-01	Aux Sable Creek	21.06

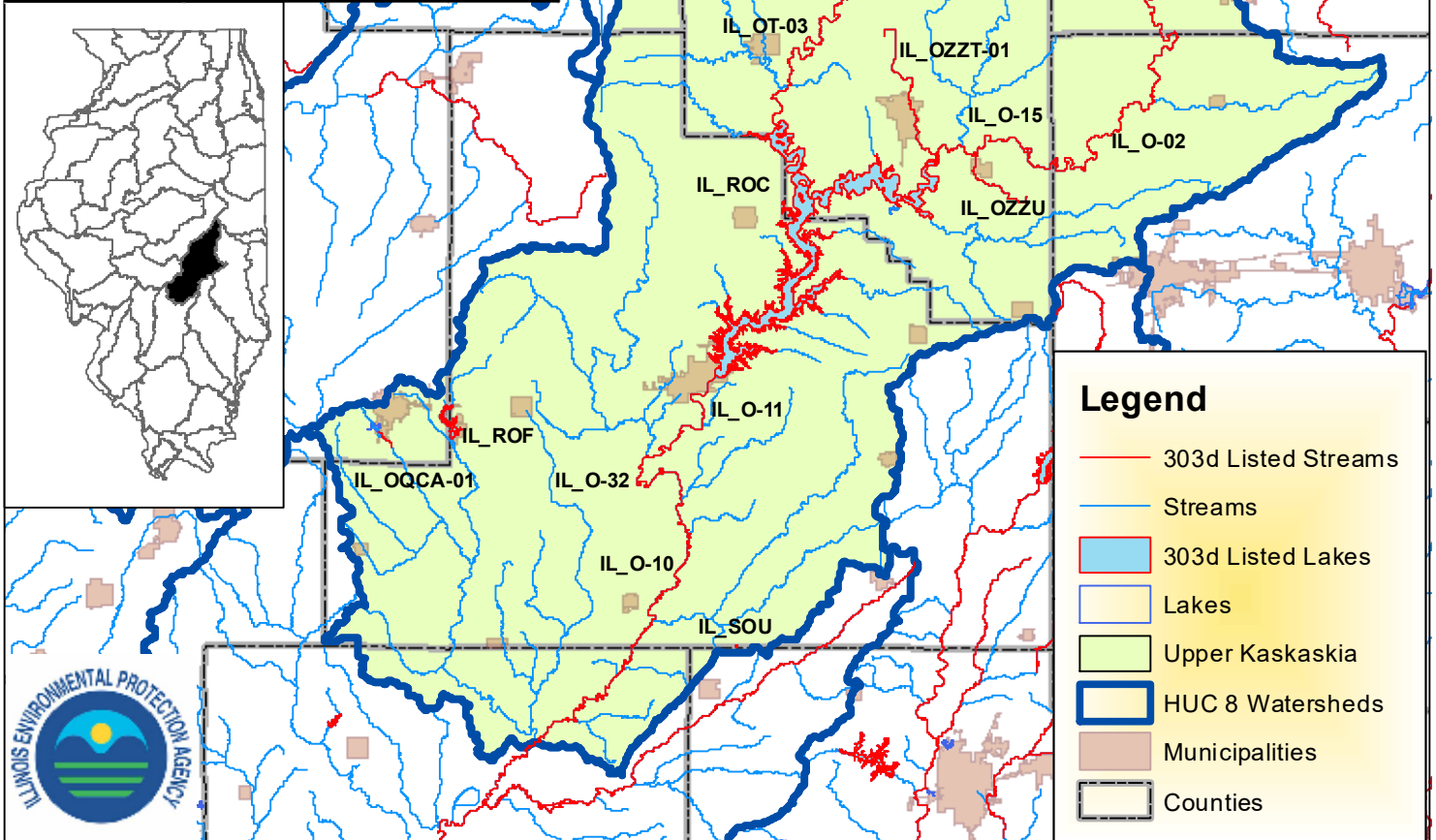




# Upper Kaskaskia Watershed (HUC 07140201)



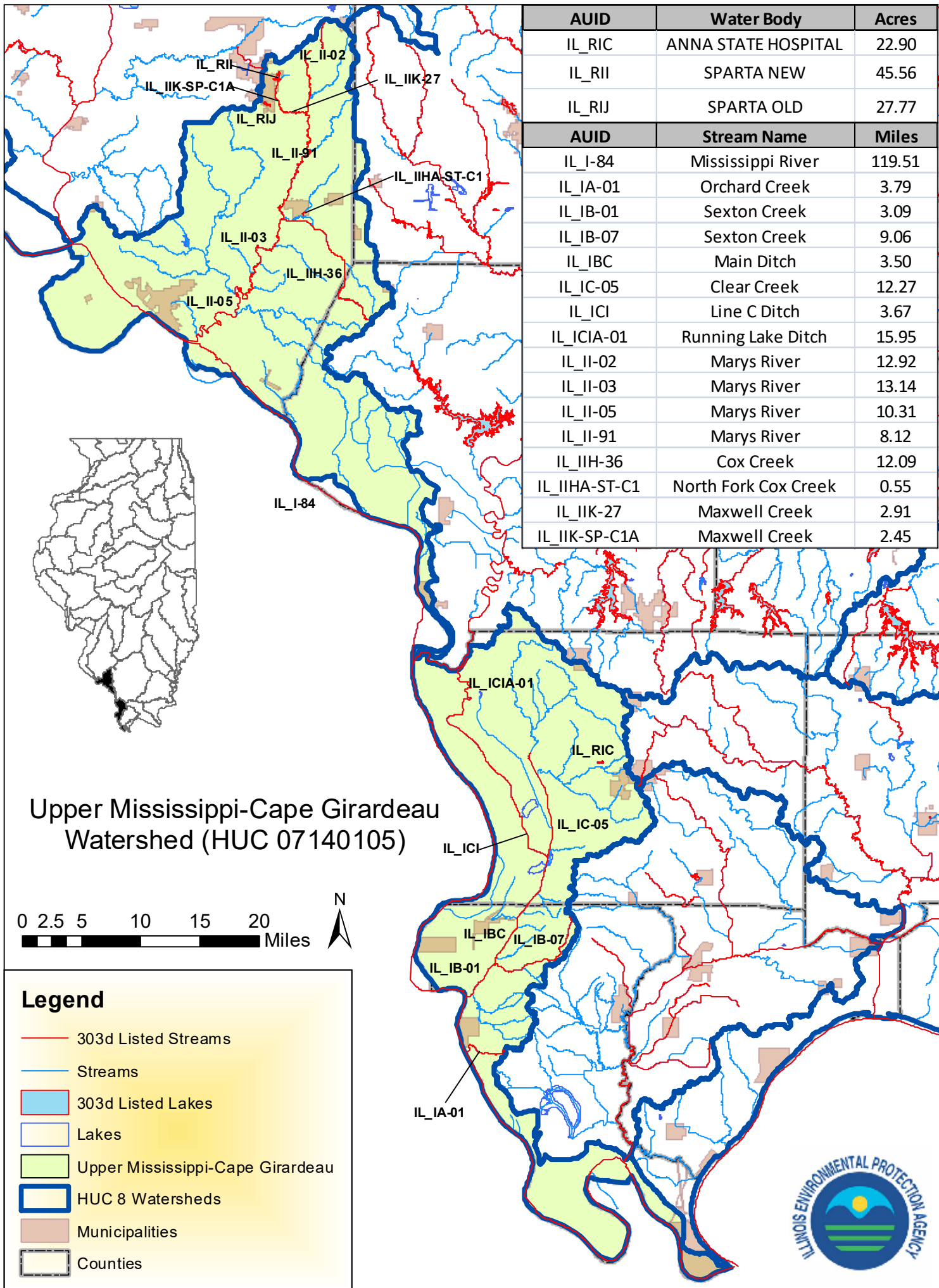
AUID	Water Body	Acres
IL_ROC	SHELBYVILLE	10233.22
IL_ROF	PANA	205.91
IL_SOU	Holland Reservoir	4.42
AUID	Stream Name	Miles
IL_O-02	Kaskaskia River	13.53
IL_O-10	Kaskaskia River	23.77
IL_O-11	Kaskaskia River	8.87
IL_O-13	Kaskaskia River	9.27
IL_O-15	Kaskaskia River	14.76
IL_O-17	Kaskaskia River	10.74
IL_O-31	Kaskaskia River	5.25
IL_O-32	Kaskaskia River	6.89
IL_O-35	Kaskaskia River	15.25
IL_O-37	Kaskaskia River	7.93
IL_OQCA-01	Coal Creek	1.33
IL_OT-02	West Okaw River	5.39
IL_OT-03	West Okaw River	15.60
IL_OT-04	West Okaw River	5.07
IL_OW-01	Lake Fork	9.72
IL_OW-02	Lake Fork	4.91
IL_OW-03	Lake Fork	19.68
IL_OZZT-01	Asa Creek	9.22
IL_OZZU	Coon Creek-North	4.93
IL_OZZW	Dry Fork	12.03



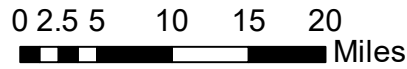
## Legend

- 303d Listed Streams
- Streams
- 303d Listed Lakes
- Lakes
- Upper Kaskaskia
- HUC 8 Watersheds
- Municipalities
- Counties

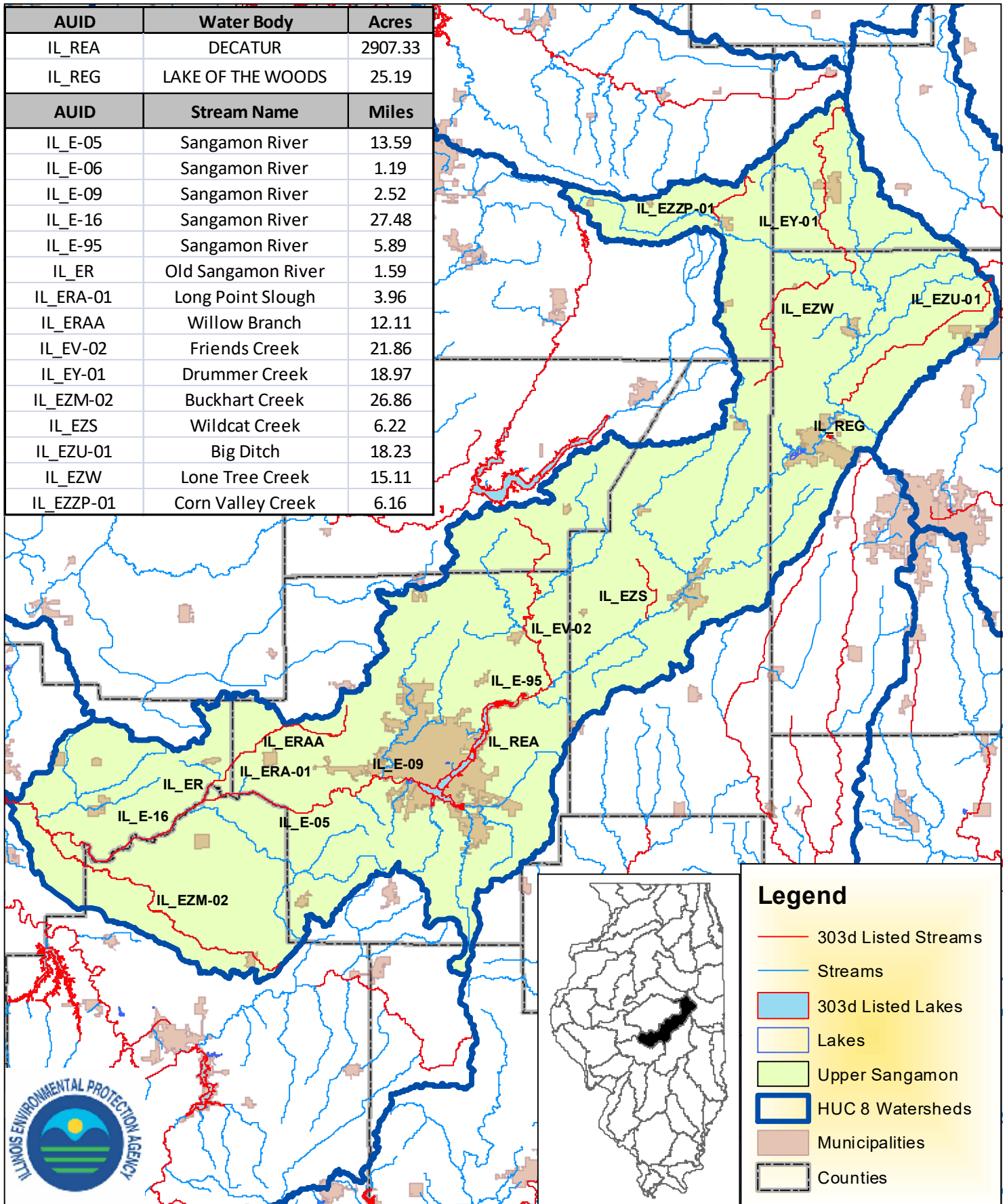




# Upper Sangamon Watershed (HUC 07130006)



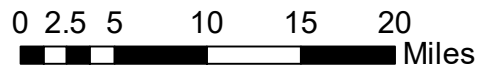
AUID	Water Body	Acres
IL_REA	DECATUR	2907.33
IL_REG	LAKE OF THE WOODS	25.19
AUID	Stream Name	Miles
IL_E-05	Sangamon River	13.59
IL_E-06	Sangamon River	1.19
IL_E-09	Sangamon River	2.52
IL_E-16	Sangamon River	27.48
IL_E-95	Sangamon River	5.89
IL_ER	Old Sangamon River	1.59
IL_ERA-01	Long Point Slough	3.96
IL_EAA	Willow Branch	12.11
IL_EV-02	Friends Creek	21.86
IL_EY-01	Drummer Creek	18.97
IL_EZM-02	Buckhart Creek	26.86
IL_EZS	Wildcat Creek	6.22
IL_EZU-01	Big Ditch	18.23
IL_EZW	Lone Tree Creek	15.11
IL_EZP-01	Corn Valley Creek	6.16



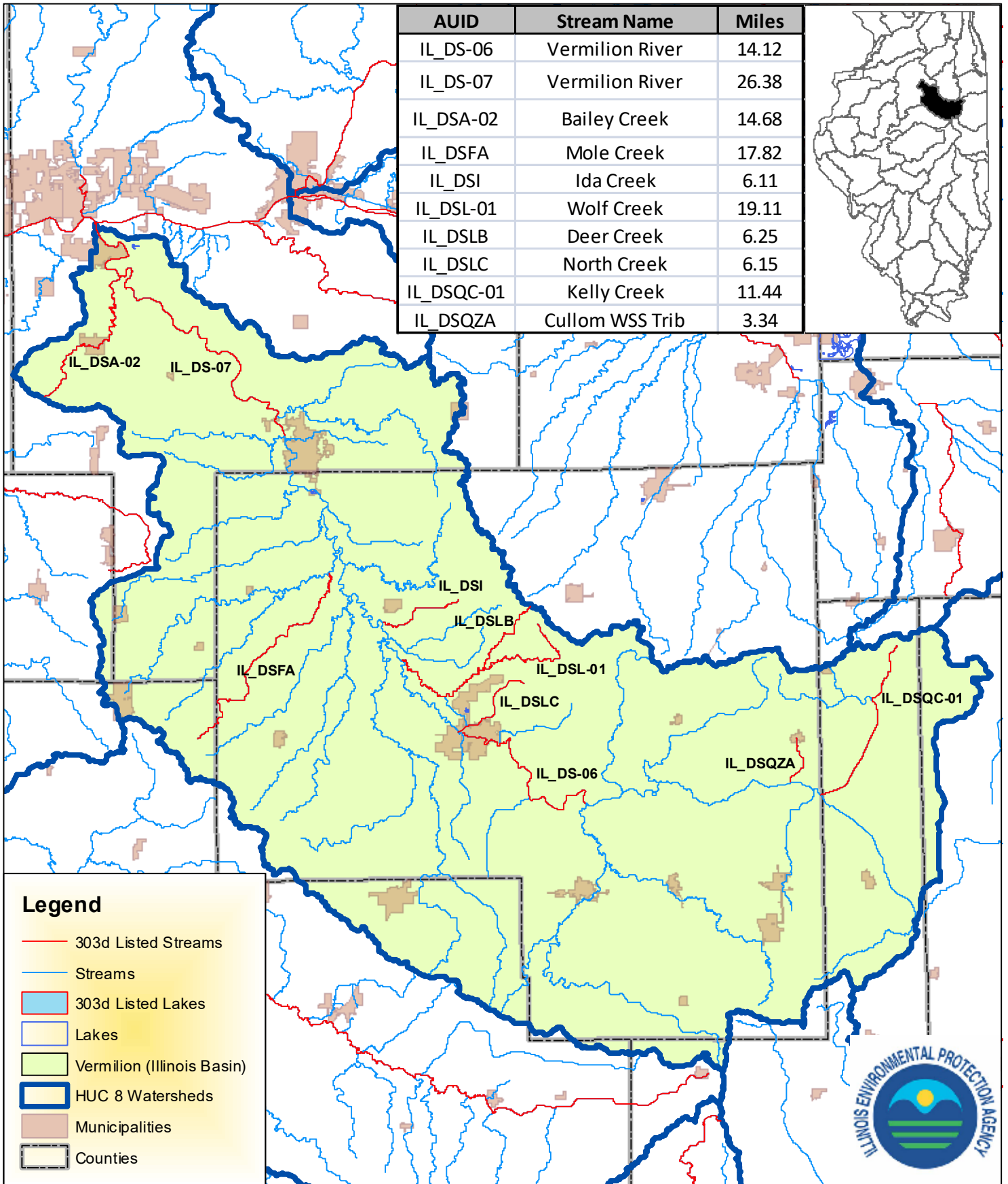
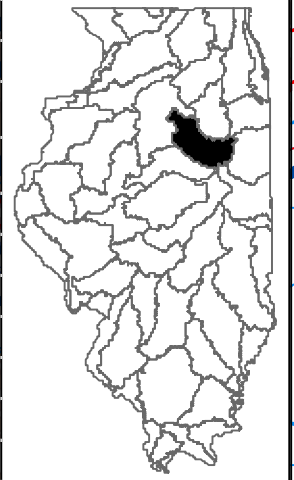
**Legend**

- 303d Listed Streams
- Streams
- 303d Listed Lakes
- Lakes
- Upper Sangamon
- HUC 8 Watersheds
- Municipalities
- Counties

# Vermilion (Illinois Basin) Watershed (HUC 07130002)



AUID	Stream Name	Miles
IL_DS-06	Vermilion River	14.12
IL_DS-07	Vermilion River	26.38
IL_DSA-02	Bailey Creek	14.68
IL_DSFA	Mole Creek	17.82
IL_DSI	Ida Creek	6.11
IL_DSL-01	Wolf Creek	19.11
IL_DSLB	Deer Creek	6.25
IL_DSLC	North Creek	6.15
IL_DSQC-01	Kelly Creek	11.44
IL_DSQZA	Cullom WSS Trib	3.34



## Legend

- 303d Listed Streams
- Streams
- 303d Listed Lakes
- Lakes
- Vermilion (Illinois Basin)
- HUC 8 Watersheds
- Municipalities
- Counties



# Vermilion (Wabash Basin) (HUC 05120109) and Middle Wabash- Little Vermilion (HUC 05120108) Watersheds

