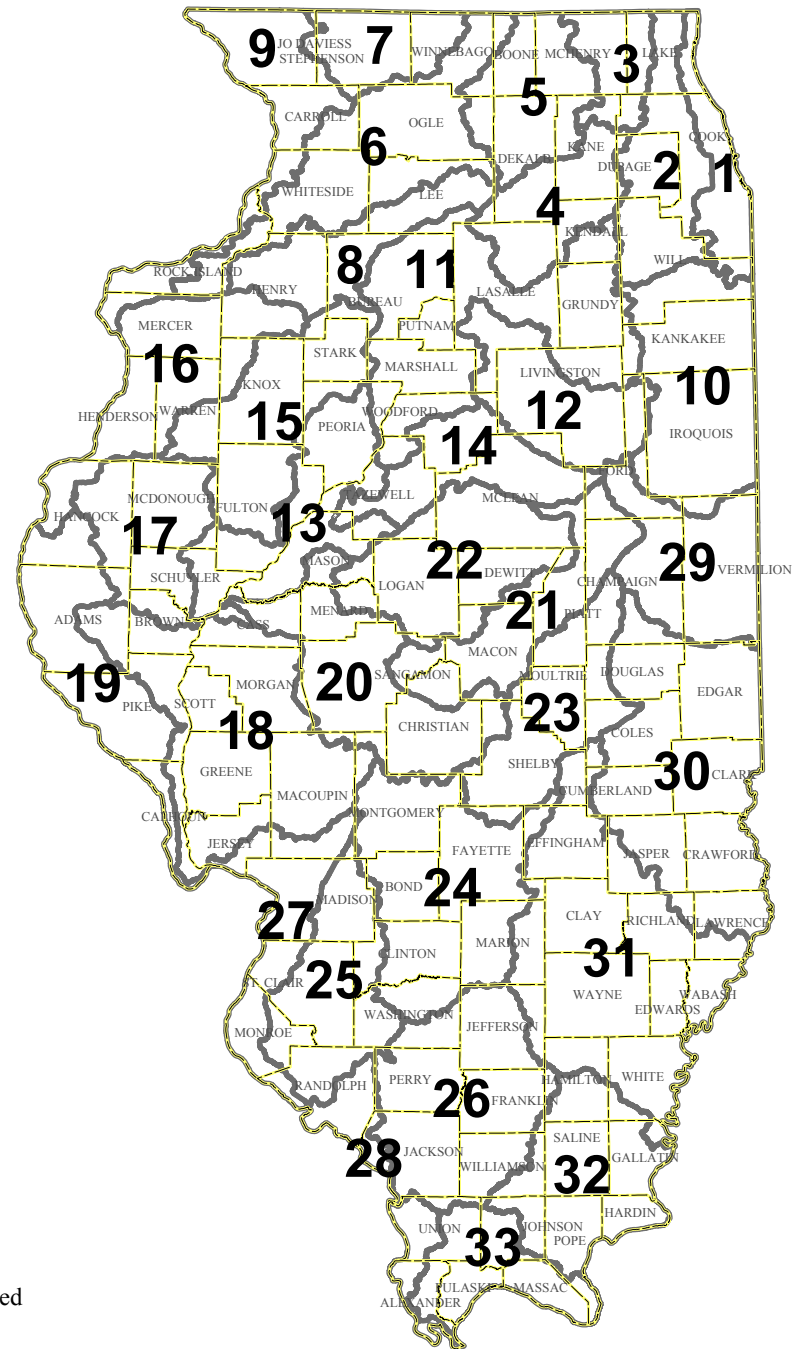


Major Watersheds of Illinois

A watershed is all of the landscape that drains into a particular lake or river. The Illinois State Water Survey (ISWS) divided Illinois into 33 major watershed basins. Hydrologic unit codes (HUCs) were developed by the US Geological Survey (USGS) to identify watershed boundaries. USGS has mapped Illinois' watersheds at a 10-digit HUC. These smaller watersheds are used by Illinois EPA to group and prioritize impaired waters of the state and for use in TMDL development. These 10-digit HUCs are delineated in each of the 33 watershed basin maps.

1. Great Lakes/Calumet River Watershed
2. Des Plaines River Watershed
3. Upper Fox River Watershed
4. Lower Fox River Watershed
5. Kishwaukee River Watershed
6. Rock River Watershed
7. Peconica River Watershed
8. Green River Watershed
9. Mississippi North River Watershed
10. Kankakee/Iroquois River Watershed
11. Upper Illinois/Mazon River Watershed
12. Vermilion (Illinois) River Watershed
13. Middle Illinois River Watershed
14. Mackinaw River Watershed
15. Spoon River Watershed
16. Mississippi Central River Watershed
17. La Moine River Watershed
18. Lower Illinois/Macoupin Creek Watershed
19. Mississippi Central River Watershed
20. Lower Sangamon River Watershed
21. Upper Sangamon River Watershed
22. Salt Creek of Sangamon River Watershed
23. Upper Kaskaskia River Watershed
24. Middle Kaskaskia River Watershed
25. Lower Kaskaskia River Watershed
26. Big Muddy River Watershed
27. Mississippi South Central River Watershed
28. Mississippi South River Watershed
29. Vermilion (Wabash) River Watershed
30. Embarras/Middle Wabash River Watershed
31. Little and Lower Wabash/Skillet Fork River Watershed
32. Saline River/Bay Creek Watershed
33. Cache River Watershed



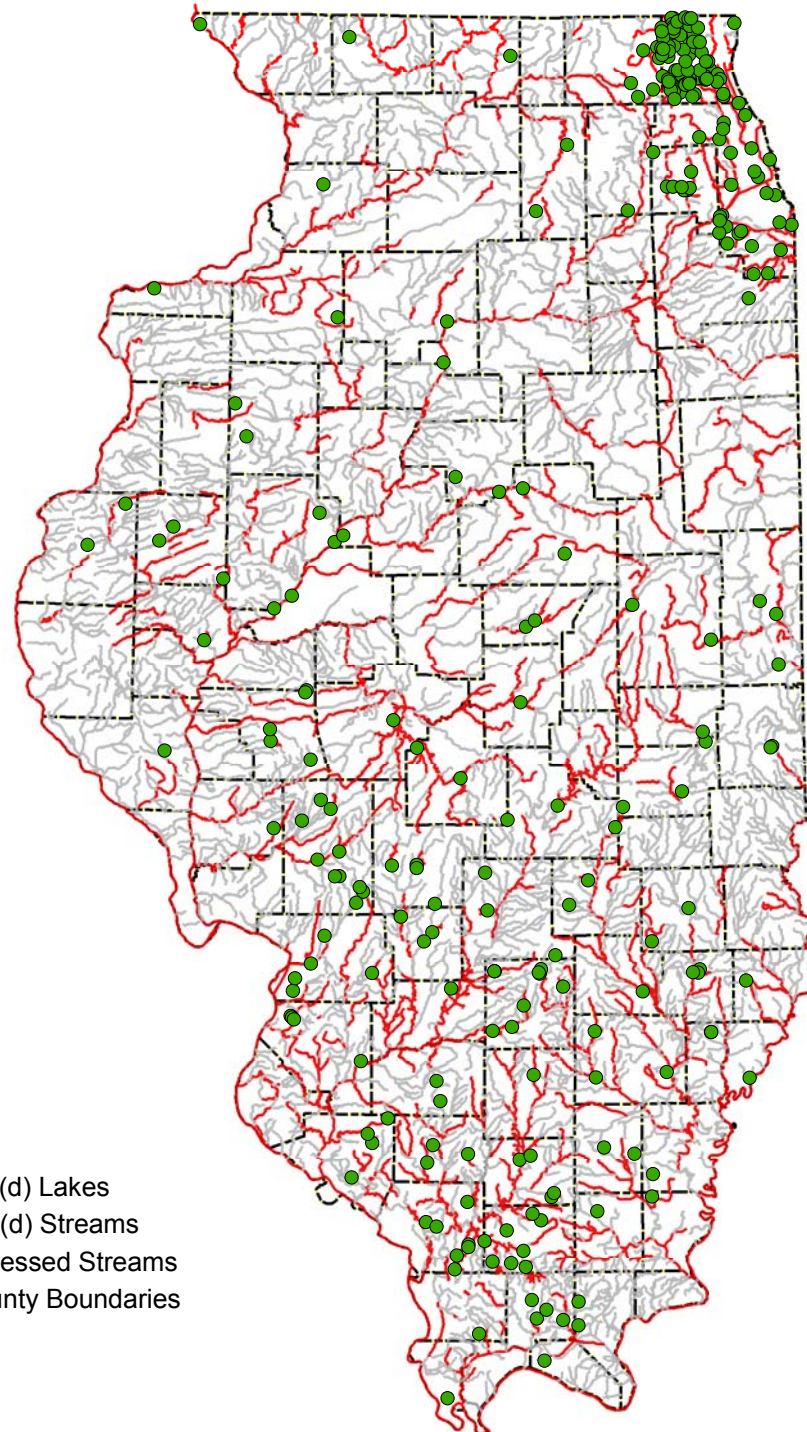
Illinois 2004 Section 303(d) Listed Waters

Streams

8,078 miles on the 2004 303(d) List
15,069 total miles assessed in Illinois

Lakes

138,578 acres on the 2004 303(d) List
154,048 total acres assessed in Illinois



Legend

- 303(d) Lakes
- 303(d) Streams
- Assessed Streams
- County Boundaries

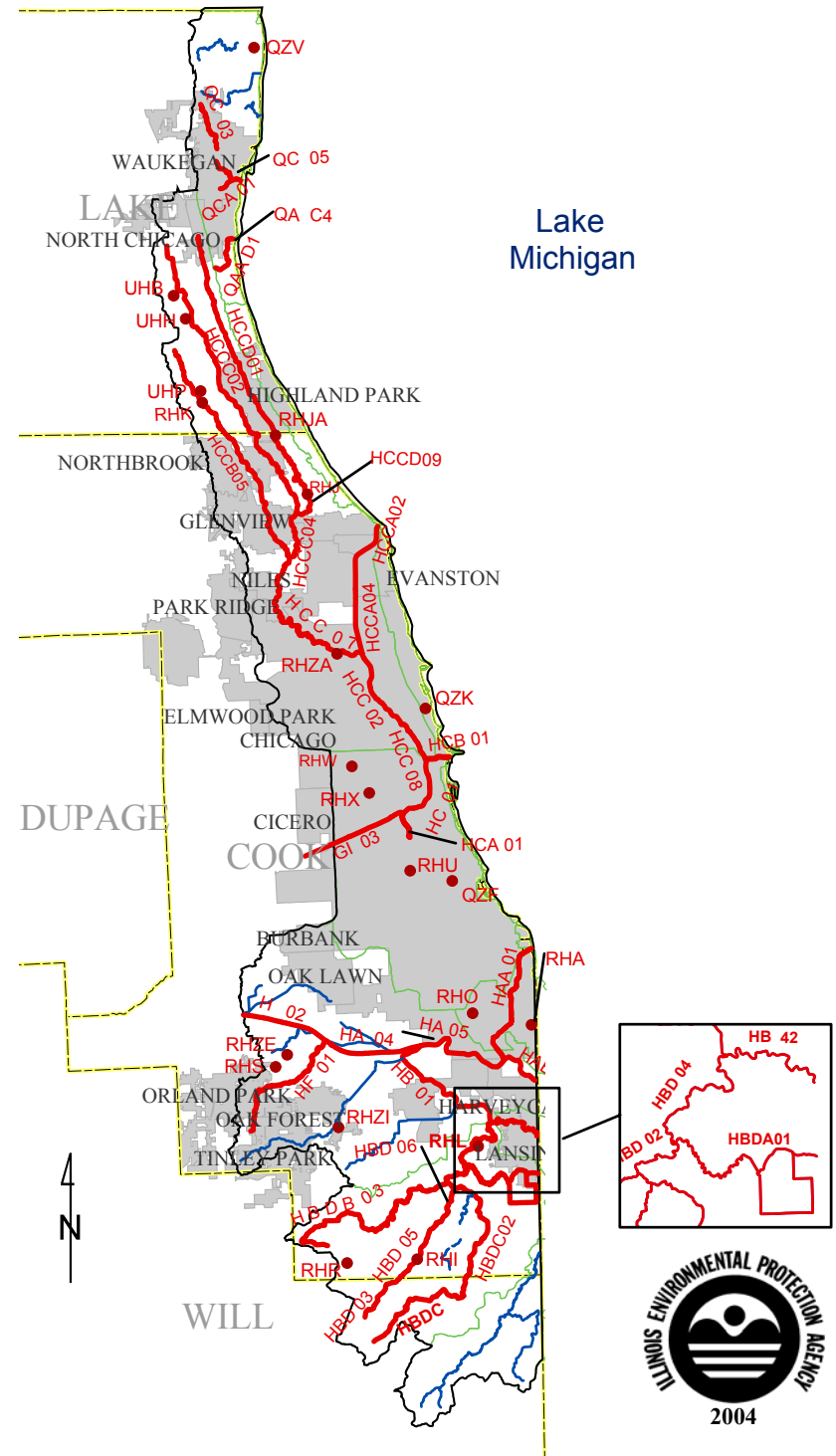
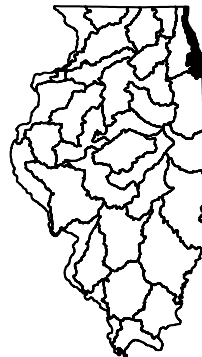


Basin 1. Great Lakes/Calumet River Watershed

Segment ID	Segment Name	Hydrologic Unit Code 10
GI 03*	Chic. San. & Ship Canal	0712000302
GI 03*	Chic. San. & Ship Canal	0712000407
H 02	Calumet-Sag Channel	0712000305
HA 04	Little Calumet R. N.	0712000305
HA 05*	Little Calumet R. N.	0404000101
HA 05*	Little Calumet R. N.	0712000305
HAA 01*	Calumet R.	0404000101
HAA 01*	Calumet R.	0712000305
HAB 41	Grand Calumet R.	0712000305
HB 01	Little Calumet R. S.	0712000305
HB 42	Little Calumet R. S.	0712000303
HBD 02	Thorn Creek	0712000304
HBD 03	Thorn Creek	0712000304
HBD 04	Thorn Cr.	0712000304
HBD 05	Thorn Cr.	0712000304
HBD 06	Thorn Creek	0712000304
HBDA01	North Cr.	0712000304
HBDB03	Butterfield Cr.	0712000304
HBDC	Deer Cr.	0712000304
HBDC02	Deer Cr.	0712000304
HC 01	S. Br. Chicago R.	0712000302
HCA 01	S. Fk. S. Br. Chicago R	0712000302
HCB 01	Chicago R.	0712000302
HCC 02	N. Br. Chicago R.	0712000301
HCC 07	N. Br. Chicago R.	0712000301
HCC 08	N. Br. Chicago R.	0712000301
HCCA02	North Shore Channel	0712000301
HCCA04	N. Shore Channel	0712000301
HCCB05	W. Fk. N. Br. Chic. R.	0712000301
HCCC02	Mid Fk. N. Br. Chic. R.	0712000301
HCCC04	Mid Fk. N. Br. Chic. R.	0712000301
HCCD01	Skokie R.	0712000301
HCCD09	Skokie R.	0712000301
HF 01	Tinley Cr.	0712000305
QA C4	Pettibone Cr.	0404000205
QAA D1	S. Br. Pettibone Cr.	0404000205
QC 03	Waukegan R.	0404000205
QC 05	Waukegan R.	0404000205
QCA 01	S. Br. Waukegan R.	0404000205
QZF	WASHINGTON PARK LGN	0712000302
QZK	LINCOLN PK NORTH PND	0404000207
QZV	SAND POND	0404000205
RHA	WOLF	0404000101
RHI	SAUK TRAIL	0712000304
RHJ	SKOKIE LAGOONS	0712000301
RHJA	CHICAGO BOTANIC GARDEN	0712000301
RHK	ELEANOR	0712000301
RHL	WAUMPUM	0712000304
RHO	CALUMET	0404000101
RHR	GEORGE (COOK)	0712000304
RHS	TURTLEHEAD	0712000305
RHU	SHERMAN PARK LAGOONS	0712000302
RHW	GARFIELD PK. LAGOON	0712000302
RHX	DOUGLAS PARK LAGOON	0712000302
RHZA	GOMPERS PARK LAGOON	0712000301
RHZE	ARROWHEAD (COOK)	0712000305
RHZI	MIDLOTHIAN RESERVOIR	0712000305
UHB	LUCKY LAKE	0712000301
UHH	EAGLE LAKE	0712000301
UHP	NIELSON POND	0712000301

Legend

- 303(d) Lakes
- 303(d) Streams
- Assessed Streams
- Municipal Boundaries
- HUC 10 Watersheds
- County Boundaries



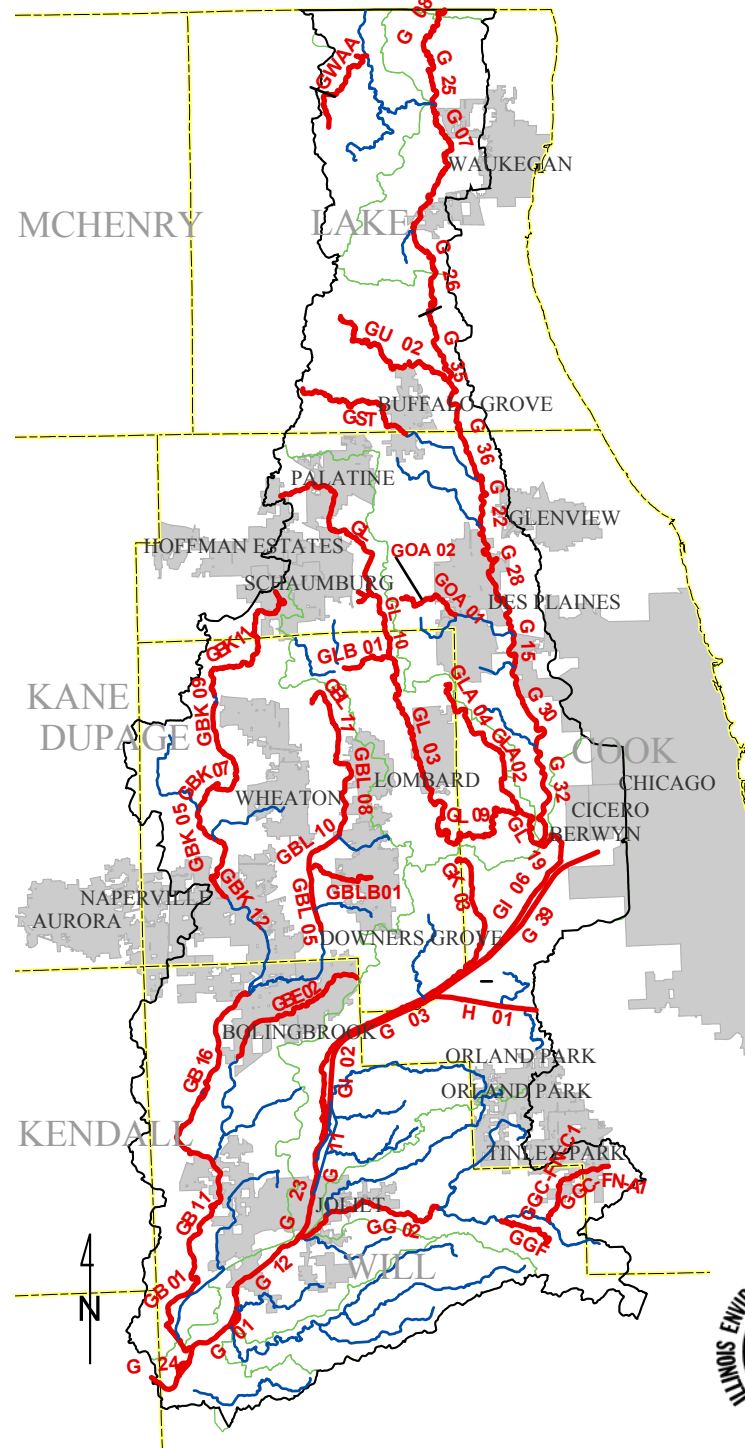
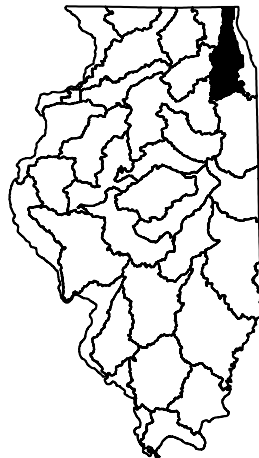
Basin 2a. Des Plaines River Watershed

Streams Only- See 2b for Lakes

Segment ID	Segment Name	Hydrologic Unit Code 10
G 01	DesPlaines R.	0712000411
G 03	DesPlaines R.	0712000407
G 07	DesPlaines R.	0712000404
G 08*	DesPlaines R.	0712000402
G 08*	DesPlaines R.	0712000404
G 11	DesPlaines R.	0712000407
G 12	DesPlaines R.	0712000411
G 15	DesPlaines R.	0712000405
G 22	DesPlaines R.	0712000405
G 23	DesPlaines R.	0712000407
G 24*	DesPlaines R.	0712000411
G 24*	DesPlaines R.	0712000502
G 25	DesPlaines R.	0712000404
G 26*	DesPlaines R.	0712000404
G 26*	DesPlaines R.	0712000405
G 28	DesPlaines R.	0712000405
G 30	DesPlaines R.	0712000405
G 32	DesPlaines R.	0712000405
G 35	DesPlaines R.	0712000405
G 36	DesPlaines R.	0712000405
G 39	DesPlaines R.	0712000407
GB 01*	DuPage R.	0712000410
GB 01*	DuPage R.	0712000411
GB 11	DuPage R.	0712000410
GB 16	DuPage R.	0712000410
GBE 02	Lily Cache Cr.	0712000410
GBK 05	W. Br. DuPage R.	0712000410
GBK 07	W. Br. DuPage R.	0712000410
GBK 09	W. Br. DuPage R.	0712000410
GBK 11	W. Br. DuPage R.	0712000410
GBK 12	W. Br. DuPage R.	0712000410
GBL 05	E. Br. DuPage R.	0712000410
GBL 08	E. Br. DuPage R.	0712000410
GBL 10	E. Br. DuPage R.	0712000410
GBL 11	E. Br. DuPage R.	0712000410
GBLB01	St. Joseph Cr.	0712000410
GG 02	Hickory Cr.	0712000408
GGC-FN-A1	Union Ditch	0712000408
GGC-FN-C1	Union Ditch	0712000408
GGF	Frankfort Trib.	0712000408
GI 02	Chic. San. & Ship Canal	0712000407
GI 06	Chic. San. & Ship Canal	0712000407
GK 03	Flag Cr.	0712000407
GL	Salt Cr.	0712000406
GL 03	Salt Cr.	0712000406
GL 09	Salt Cr.	0712000406
GL 10	Salt Cr.	0712000406
GL 19	Salt Cr.	0712000406
GLA 02	Addison Cr.	0712000406
GLA 04	Addison Cr.	0712000406
GLB 01	Spring Brook	0712000406
GOA 01	Higgins Creek	0712000405
GOA 02	Higgins Creek	0712000405
GST	Buffalo Cr.	0712000405
GU 02	Indian Cr.	0712000405
GWAA	Hastings Cr.	0712000403
H 01	Calumet-Sag Channel	0712000407

Legend

- 303(d) Streams
- Assessed Streams
- Municipal Boundaries
- HUC 10 Watersheds
- County Boundaries



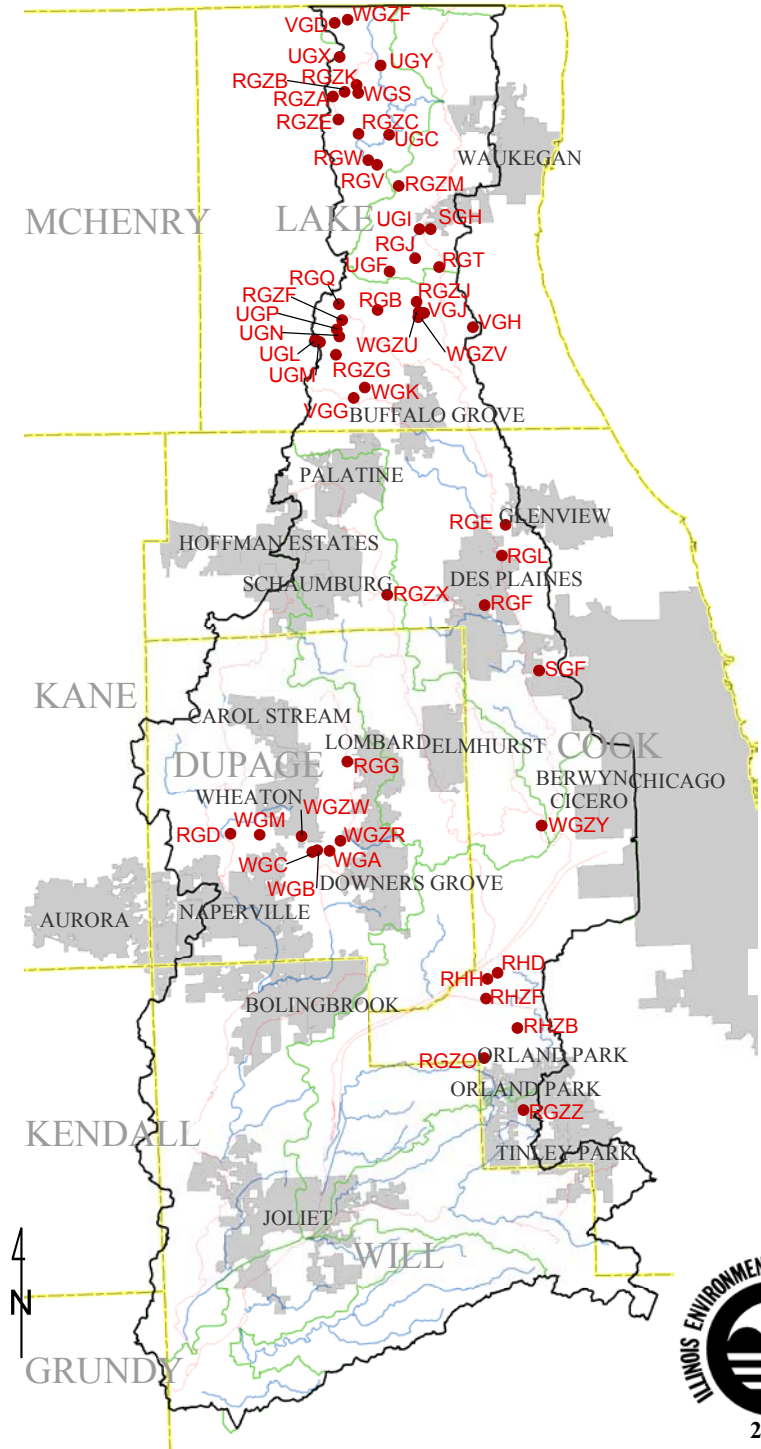
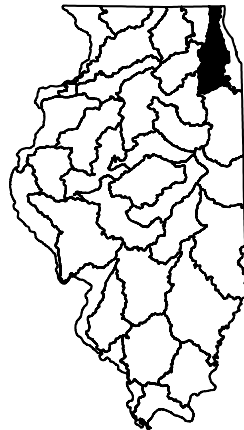
Basin 2b. Des Plaines River Watershed

Lakes Only- See 2a for Streams

Segment ID	Segment Name	Hydrologic Unit Code 10
RGB	DIAMOND	0712000405
RGD	SILVER (DuPAGE)	0712000410
RGE	BECK	0712000405
RGF	OPEKA	0712000405
RGG	CHURCHILL LAGOON	0712000410
RGJ	BUTLER	0712000404
RGL	BIG BEND	0712000405
RGQ	COUNTRYSIDE LAKE	0712000405
RGT	LIBERTY	0712000404
RGV	DRUCE	0712000403
RGW	THIRD	0712000403
RGZA	CROOKED	0712000403
RGZB	HASTINGS	0712000403
RGZC	FOURTH LAKE	0712000403
RGZE	SLOUGH	0712000403
RGZF	SYLVAN	0712000405
RGZG	FOREST	0712000405
RGZJ	LAKE CHARLES	0712000405
RGZK	POTOMAC LAKE	0712000406
RGZM	VALLEY LAKE	0712000404
RGZO	TAMPIER LAKE	0712000407
RGZX	BUSSE WOODS	0712000406
RGZZ	SEDGEWICK	0712000408
RHD	MAPLE	0712000407
RHH	SANGANSHKEE SL	0712000407
RHZB	HORSETAIL	0712000407
RHZF	BULLFROG	0712000407
RTZL	SULLIVAN LAKE	0712000610
SGF	SCHILLER POND	0712000405
SGH	INDEPENDENCE GROVE	0712000404
UGC	GRANDWOOD PARK LAKE	0712000403
UGF	ST. MARY'S LAKE	0712000404
UGI	PETERSON POND	0712000404
UGL	LAKE LEO	0712000405
UGM	LAKE NAOMI	0712000405
UGN	BRESEN LAKE	0712000405
UGP	POND-A-RUDY	0712000405
UGX	WHITE LAKE	0712000403
UGY	RAMUSSEN LAKE	0712000403
VGD	REDWING SLOUGH	0712000610
VGG	ALBERT LAKE (outlet)	0712000405
VGH	WERHANE LAKE	0712000405
VGJ	HARVEY LAKE	0712000405
WGA	MEADOW	0712000410
WGB	MARMO	0712000410
WGC	STERLING POND	0712000410
WGK	SALEM-REED	0712000405
WGM	HERRICK	0712000410
WGS	WATERFORD (WALDEN)	0712000403
WGZF	DEER LAKE	0712000403
WGZR	HIDDEN	0712000410
WGZU	BIG BEAR	0712000405
WGZV	LITTLE BEAR	0712000405
WGZW	RICE (DuPAGE)	0712000410
WGZY	INDIAN	0712000406

Legend

- 303(d) Lakes
- Municipal Boundaries
- ▭ HUC 10 Subwatersheds
- ▭ County Boundaries

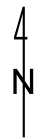
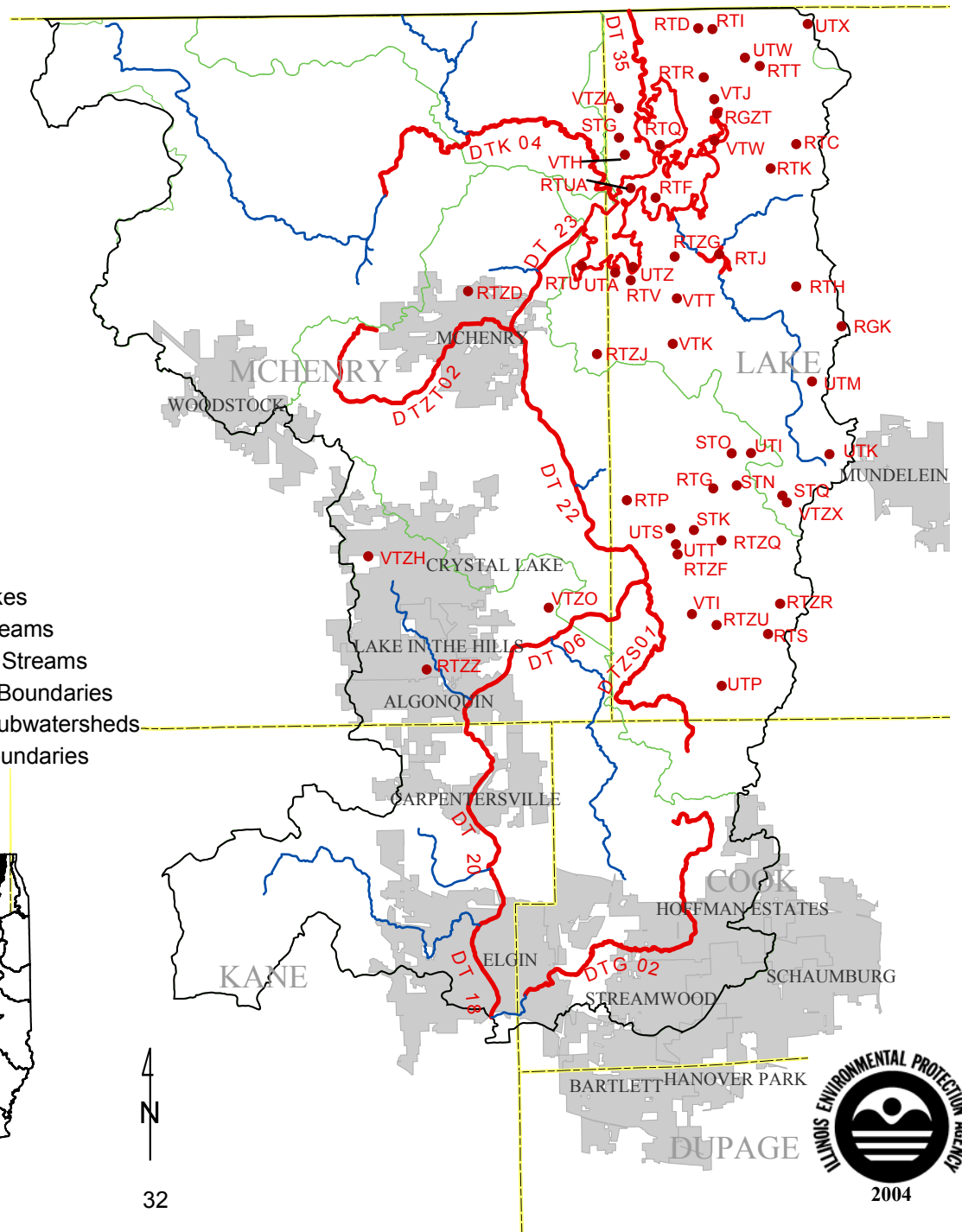
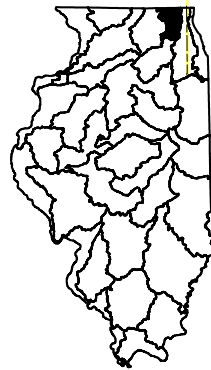


Basin 3. Upper Fox River Watershed

Segment ID	Segment Name	Hydrologic Unit Code 10
DT 06*	Fox R.	0712000611
DT 06*	Fox R.	0712000612
DT 18	Fox R.	0712000612
DT 20	Fox R.	0712000612
DT 22	Fox R.	0712000611
DT 23	Fox R.	0712000611
DT 35	Fox R.	0712000610
DTG 02	Poplar Cr.	0712000612
DTK 04*	Nippersink Cr.	0712000608
DTK 04*	Nippersink Cr.	0712000609
DTZS01	Flint Cr.	0712000611
DTZT02	Boone Cr.	0712000611
RGK	GRAYS	0712000610
RGZT	SPRING (LAKE)	0712000610
RTC	SUN	0712000610
RTD	CATHERINE	0712000610
RTF	FOX	0712000610
RTG	BANGS	0712000611
RTH	ROUND	0712000610
RTI	CHANNEL	0712000610
RTJ	LONG (LAKE)	0712000610
RTK	CEDAR (LAKE)	0712000610
RTP	SLOCUM	0712000611
RTQ	GRASS	0712000610
RTR	MARIE (LAKE)	0712000610
RTS	ZURICH	0712000611
RTT	ANTIOCH	0712000610
RTU	PISTAKEE	0712000610
RTUA	NIPPERSINK	0712000610
RTV	REDHEAD	0712000610
RTZD	MCCULLOM	0712000611
RTZF	TOWER (LAKE)	0712000611
RTZG	DUCK	0712000610
RTZJ	LILY	0712000610
RTZQ	TIMBER LAKE (SOUTH)	0712000611
RTZR	ECHO	0712000611
RTZZ	HONEY	0712000611
STG	LEISURE	0712000610
STK	LAKE FAIRVIEW	0712000611
STN	BROBERG MARSH	0712000611
STO	LAKE NAPA SUWE	0712000611
STQ	DAVIS LAKE	0712000610
UTA	LAKE MATTHEWS	0712000610
UTI	DRUMMOND LAKE	0712000611
UTK	LAKE HOLLOWAY	0712000610
UTM	HIDDEN LAKE	0712000610
UTP	COLUMBUS PARK LAKE	0712000611
UTS	LAKE LAKELAND ESTATES	0712000611
UTT	NORTH TOWER LAKE	0712000611
UTW	LAKE TRANQUILITY	0712000610
UTX	McGREAL LAKE	0712000610
UTZ	LAKE-OF-THE-HOLLOW	0712000610
VTH	DUNNS	0712000610
VTI	GRASSY (LAKE)	0712000611
VTJ	BLUFF	0712000610
VTK	FISH-DUNCAN	0712000610
VTT	FISCHER LAKE	0712000610
VTW	PETITE	0712000610
VTZA	TURNER	0712000610
VTZH	CRYSTAL	0712000612
VTZO	JAYCEE PARK	0712000612
VTZX	OWENS	0712000610

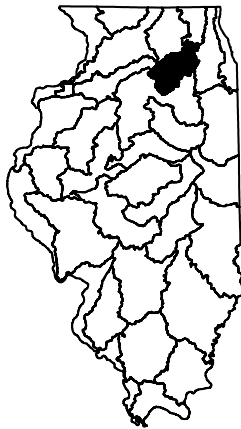
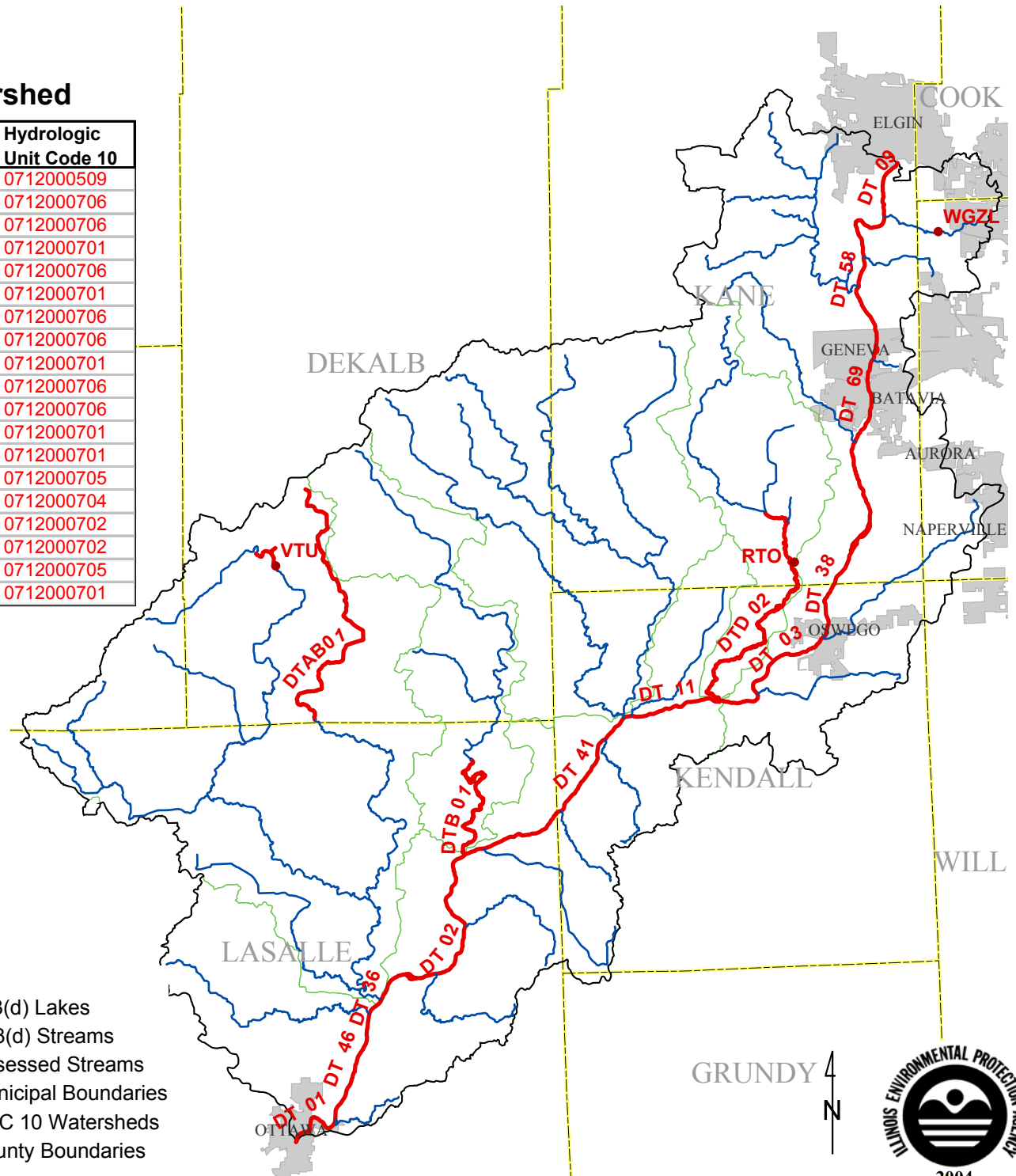
Legend

- 303(d) Lakes
- 303(d) Streams
- Assessed Streams
- Municipal Boundaries
- HUC 10 Subwatersheds
- County Boundaries



Basin 4. Lower Fox River Watershed

Segment ID	Segment Name	Hydrologic Unit Code 10
DT 01*	Fox R.	0712000509
DT 01*	Fox R.	0712000706
DT 02	Fox R.	0712000706
DT 03*	Fox R.	0712000701
DT 03*	Fox R.	0712000706
DT 09	Fox R.	0712000701
DT 11	Fox R.	0712000706
DT 36	Fox R.	0712000706
DT 38	Fox R.	0712000701
DT 41	Fox R.	0712000706
DT 46	Fox R.	0712000706
DT 58	Fox R.	0712000701
DT 69	Fox R.	0712000701
DTAB01	Little Indian Cr.	0712000705
DTB 01	Somonauk Cr.	0712000704
DTD 02	Blackberry Cr.	0712000702
RTO	JERICO (MIGHELL)	0712000702
VTU	SHABBONA	0712000705
WGZL	PICKEREL	0712000701



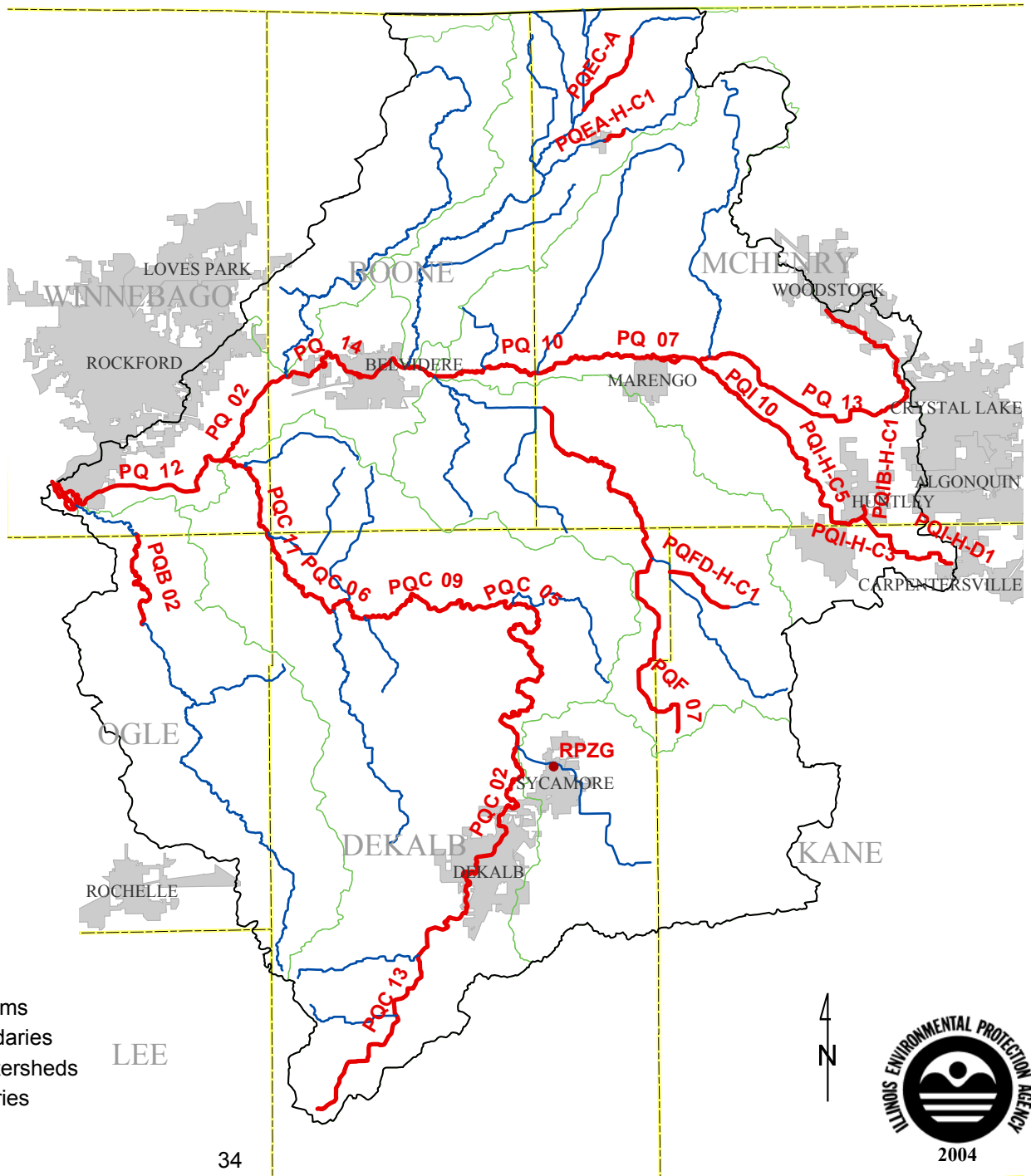
- Legend**
- 303(d) Lakes
 - 303(d) Streams
 - Assessed Streams
 - Municipal Boundaries
 - HUC 10 Watersheds
 - County Boundaries



2004

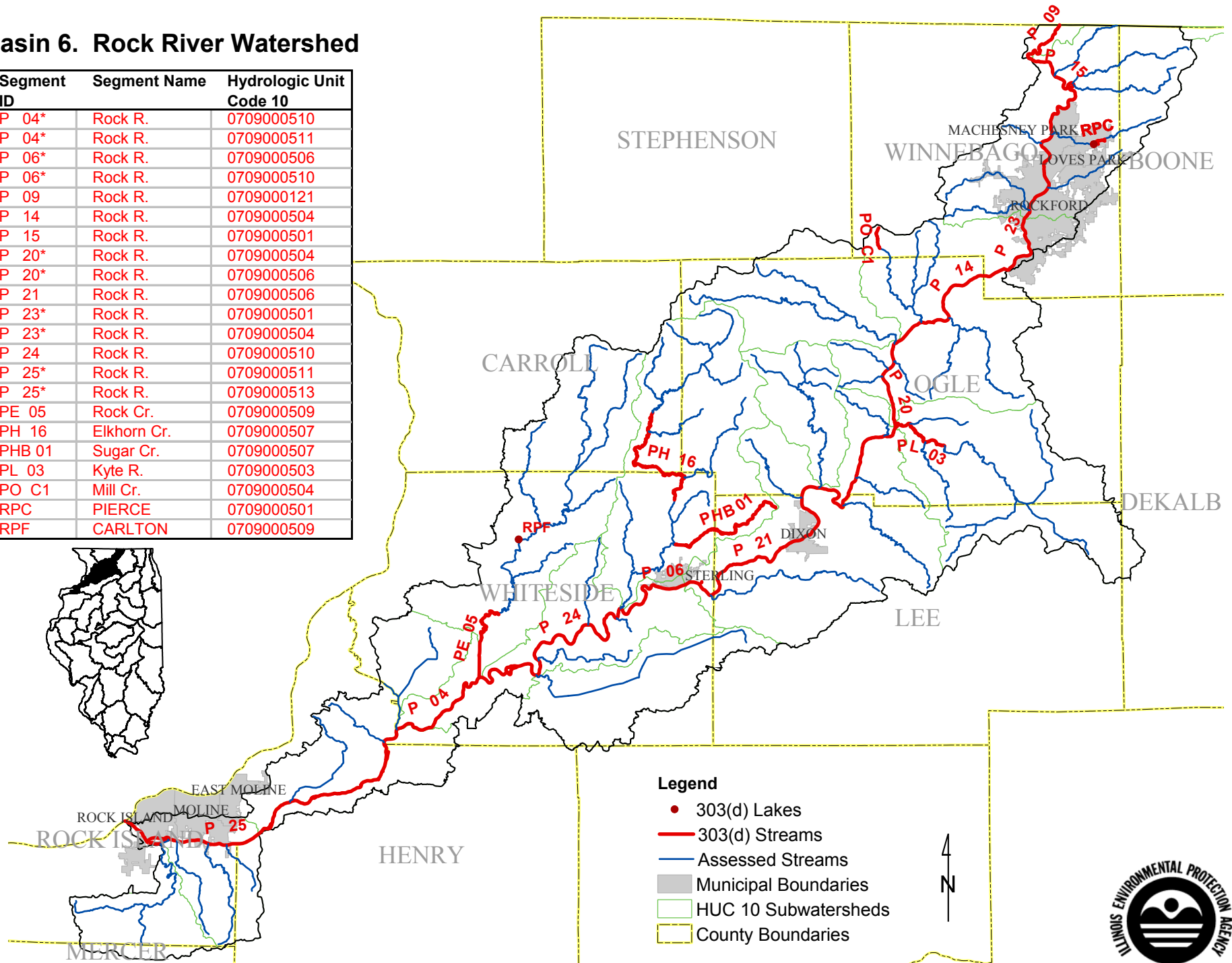
Basin 5. Kishwaukee River Watershed

Segment ID	Segment Name	Hydrologic Unit Code 10
PQ 02	Kishwaukee R.	0709000608
PQ 07	Kishwaukee R.	0709000602
PQ 10	Kishwaukee R.	0709000602
PQ 12	Kishwaukee R.	0709000608
PQ 13	Kishwaukee R.	0709000602
PQ 14	Kishwaukee R.	0709000602
PQB 02	Killbuck Cr.	0709000607
PQC 02	S. Br. Kishwaukee R.	0709000606
PQC 05	S. Br. Kishwaukee R.	0709000606
PQC 06	S. Br. Kishwaukee R.	0709000606
PQC 09	S. Br. Kishwaukee R.	0709000606
PQC 11	S. Br. Kishwaukee R.	0709000606
PQC 13	S. Br. Kishwaukee R.	0709000606
PQEA-H-C1	Mokeler Creek	0709000603
PQEC-A	Lawrence Cr.	0709000603
PQF 07	Coon Cr.	0709000601
PQFD-H-C1	Hampshire Cr.	0709000601
PQI 10	S. Br. E. Kishwaukee R.	0709000602
PQIB-H-C1	Huntley Ditch	0709000602
PQI-H-C3	S. Br. Kishwaukee River (East)	0709000602
PQI-H-C5	S. Br. Kishwaukee River (East)	0709000602
PQI-H-D1	S. Br. Kishwaukee River	0709000602
RPZG	SYCAMORE LAKE	0709000605

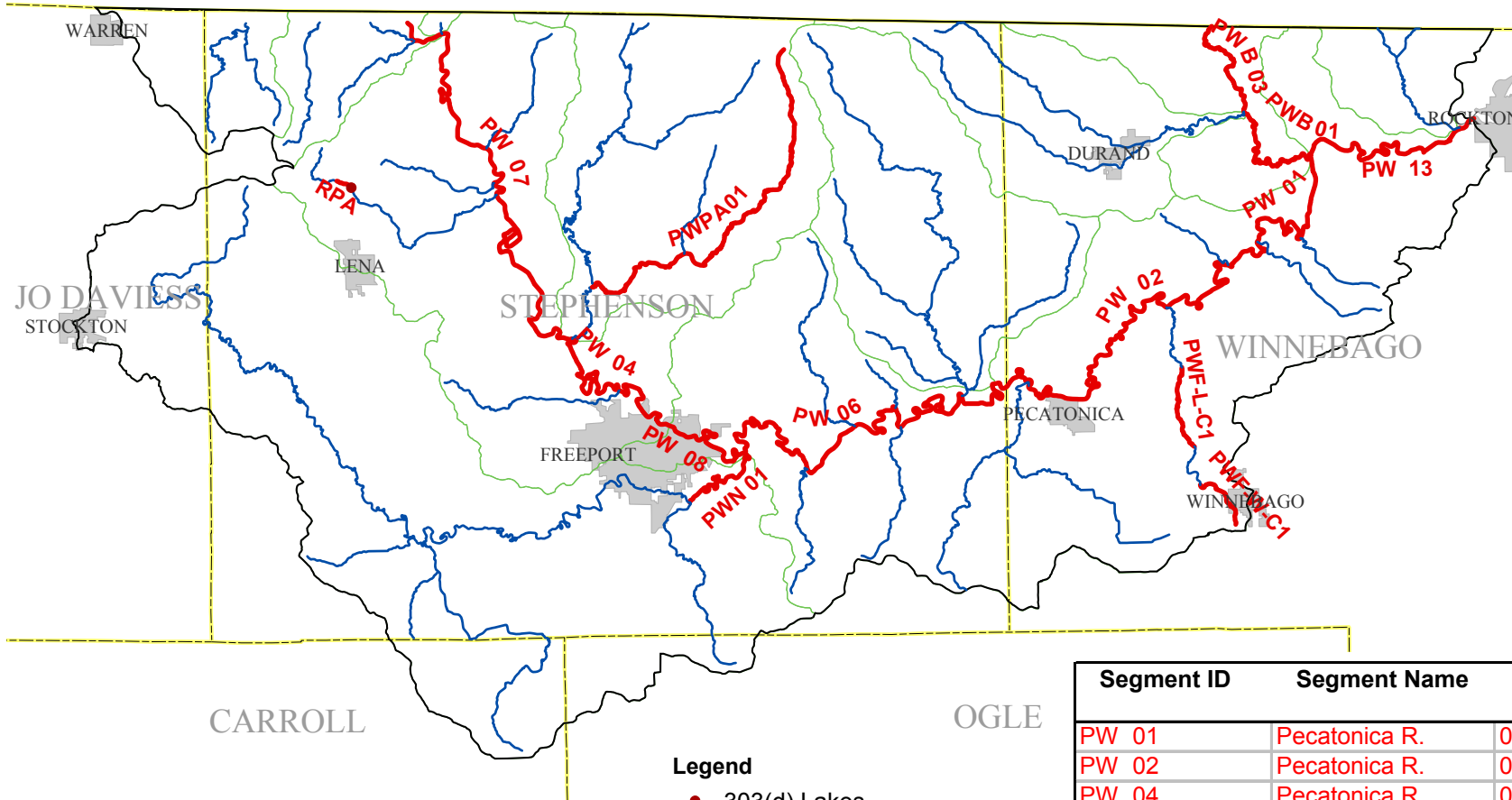


Basin 6. Rock River Watershed

Segment ID	Segment Name	Hydrologic Unit Code 10
P 04*	Rock R.	0709000510
P 04*	Rock R.	0709000511
P 06*	Rock R.	0709000506
P 06*	Rock R.	0709000510
P 09	Rock R.	0709000121
P 14	Rock R.	0709000504
P 15	Rock R.	0709000501
P 20*	Rock R.	0709000504
P 20*	Rock R.	0709000506
P 21	Rock R.	0709000506
P 23*	Rock R.	0709000501
P 23*	Rock R.	0709000504
P 24	Rock R.	0709000510
P 25*	Rock R.	0709000511
P 25*	Rock R.	0709000513
PE 05	Rock Cr.	0709000509
PH 16	Elkhorn Cr.	0709000507
PHB 01	Sugar Cr.	0709000507
PL 03	Kyte R.	0709000503
PO C1	Mill Cr.	0709000504
RPC	PIERCE	0709000501
RPF	CARLTON	0709000509

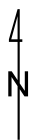
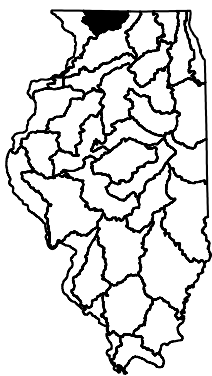


Basin 7. Pecatonica River Watershed

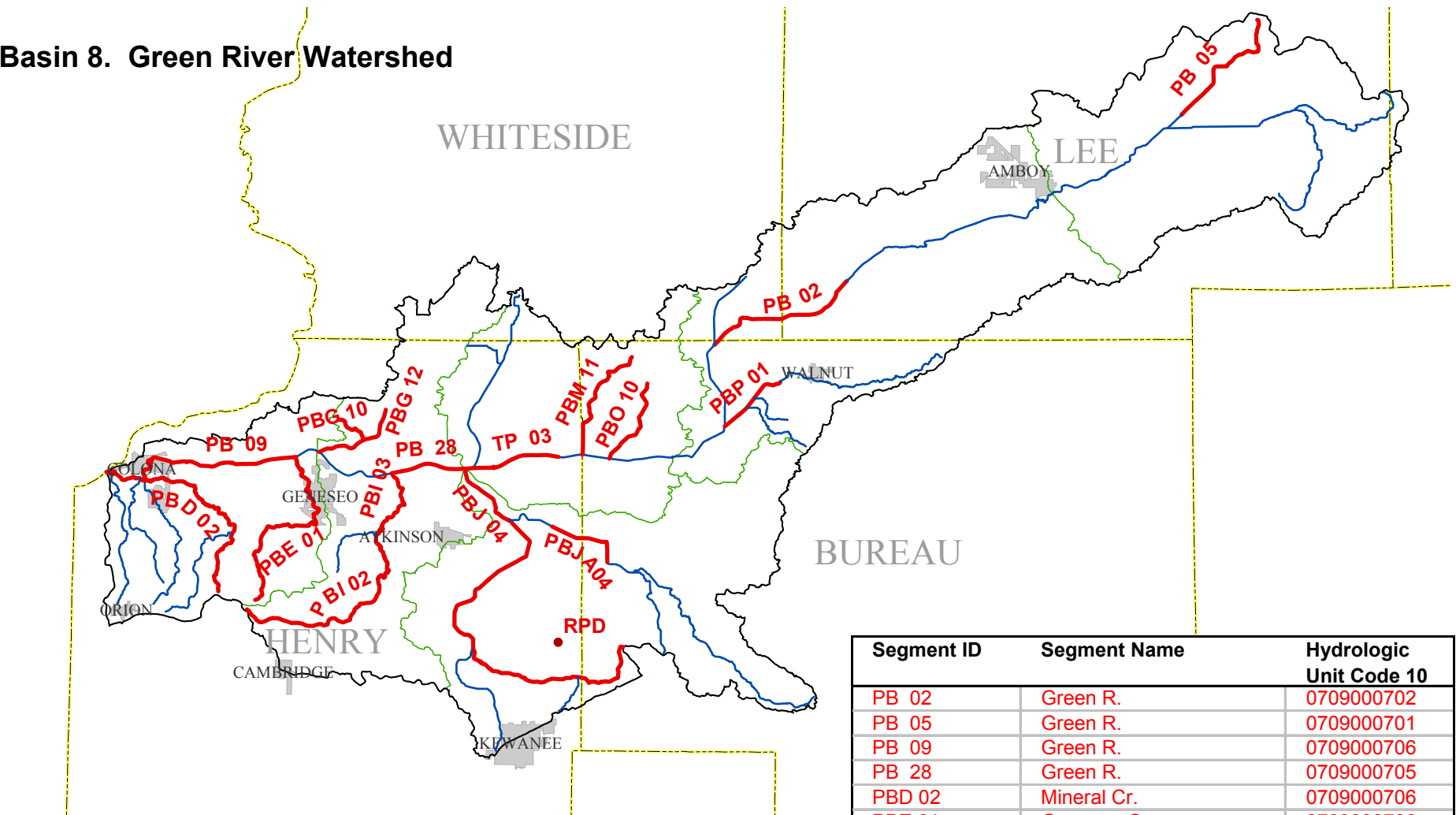


Segment ID	Segment Name	Hydrologic Unit Code 10
PW 01	Pecatonica R.	0709000319
PW 02	Pecatonica R.	0709000319
PW 04	Pecatonica R.	0709000314
PW 06	Pecatonica R.	0709000319
PW 07*	Pecatonica R.	0709000311
PW 07*	Pecatonica R.	0709000314
PW 08*	Pecatonica R.	0709000314
PW 08*	Pecatonica R.	0709000319
PW 13	Pecatonica R.	0709000319
PWB 01	Sugar R.	0709000406
PWB 03	Sugar R.	0709000406
PWF-L-C1	Coolidge Cr.	0709000319
PWF-W-C1	Coolidge Cr.	0709000319
PWN 01	Yellow Cr.	0709000315
PWPA01	Cedar Cr.	0709000313
RPA	LE-AQUA-NA	0709000314

- Legend**
- 303(d) Lakes
 - 303(d) Streams
 - Assessed Streams
 - Municipal Boundaries
 - HUC 10 Subwatersheds
 - County Boundaries



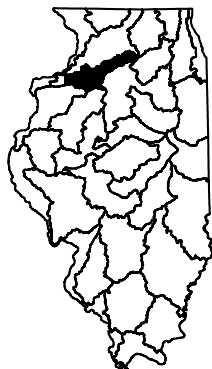
Basin 8. Green River Watershed



Legend

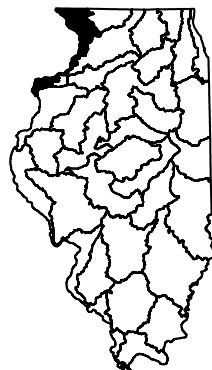
- 303(d) Lakes
- 303(d) Streams
- Assessed Streams
- ▭ Municipal Boundaries
- ▭ HUC 10 Subwatersheds
- ▭ County Boundaries

Segment ID	Segment Name	Hydrologic Unit Code 10
PB 02	Green R.	0709000702
PB 05	Green R.	0709000701
PB 09	Green R.	0709000706
PB 28	Green R.	0709000705
PBD 02	Mineral Cr.	0709000706
PBE 01	Geneseo Cr.	0709000706
PBG 10	Big Slough Ditch	0709000705
PBG 12	Big Slough Ditch	0709000705
PBI 02	Spring Cr.	0709000705
PBI 03	Spring Cr.	0709000705
PBJ 04	Mud Cr.	0709000704
PBJA04	Coal Cr.	0709000704
PBM 11	Fairfield Ditch	0709000703
PBO 10	Fairfield Union Sp Dtch	0709000703
PBP 01	Walnut Special Ditch	0709000702
RPD	JOHNSON SAUK TRAIL	0709000704
TP 03	Green R.	0709000703



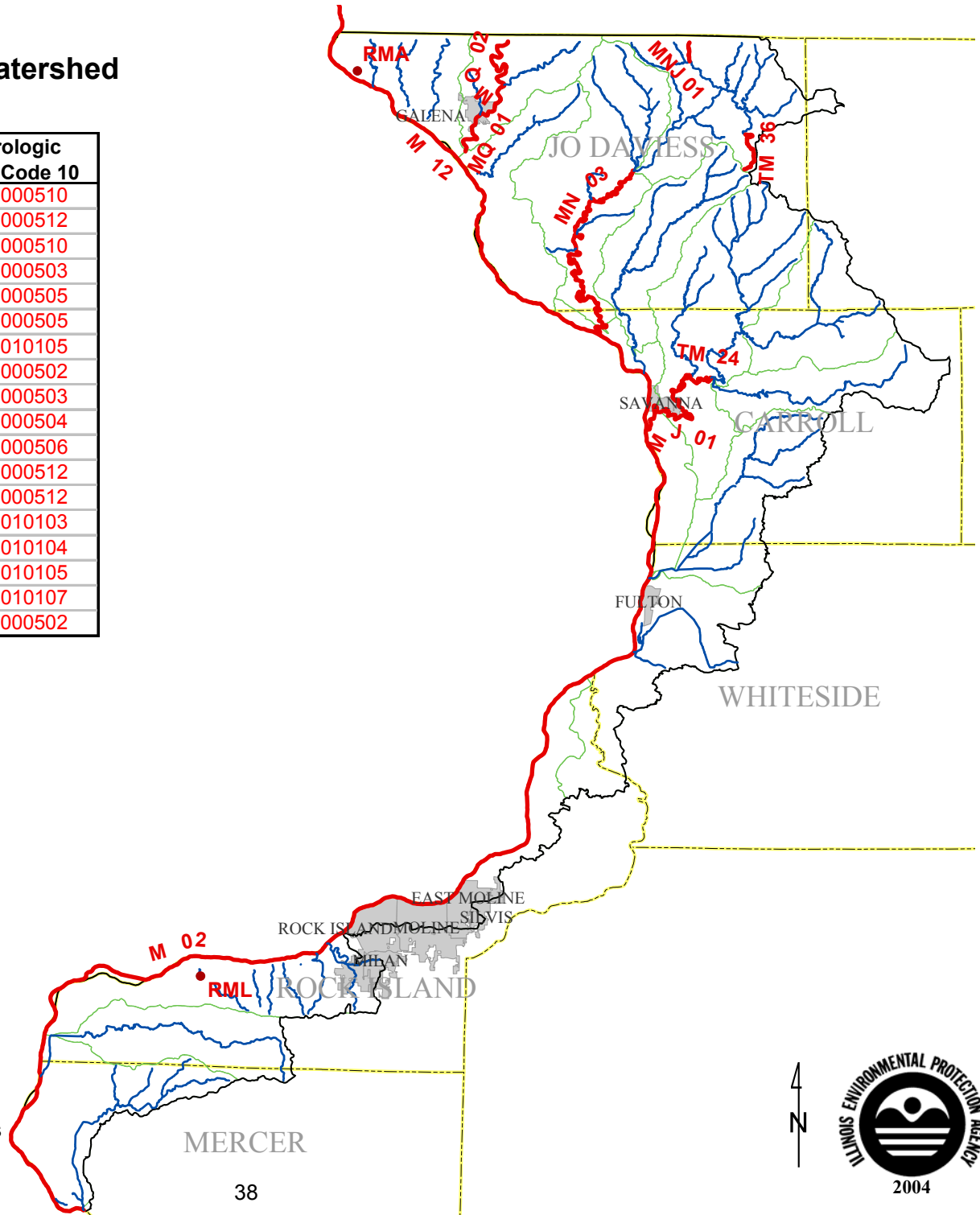
Basin 9. Mississippi North River Watershed

Segment ID	Segment Name	Hydrologic Unit Code 10
MJ 01*	Plum R.	0706000510
MJ 01*	Plum R.	0706000512
TM 24	Plum R.	0706000510
MQ 01	Galena R.	0706000503
MNJ 01	Kentucky Cr.	0706000505
TM 36	Mud Run	0706000505
RML	GEORGE (ROCK ISLAND)	0708010105
M 12*	Mississippi R.	0706000502
MQ 02	Galena R.	0706000503
M 12*	Mississippi R.	0706000504
MN 03	Apple R.	0706000506
MN 03	Apple R.	0706000512
M 12*	Mississippi R.	0706000512
M 02*	Mississippi R.	0708010103
M 02*	Mississippi R.	0708010104
M 02*	Mississippi R.	0708010105
M 02*	Mississippi R.	0708010107
RMA	FRENTRESS	0706000502



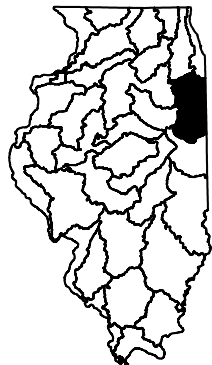
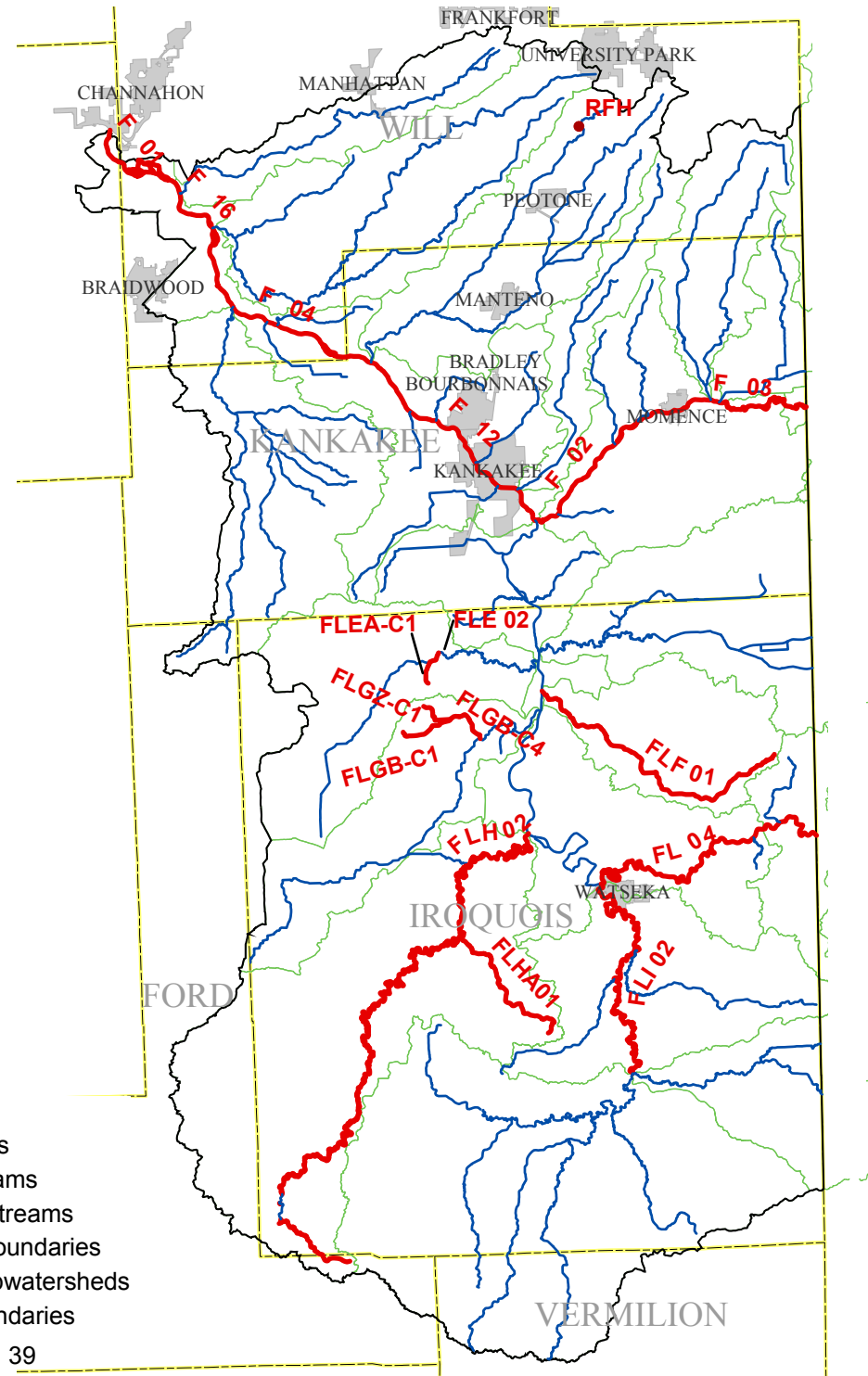
Legend

- 303(d) Lakes
- 303(d) Streams
- Assessed Streams
- Municipal Boundaries
- HUC 10 Subwatersheds
- County Boundaries



Basin 10. Kankakee/Iroquois River Watershed

Segment ID	Segment Name	Hydrologic Unit Code 10
F 01	Kankakee R.	0712000123
F 02	Kankakee R.	0712000117
F 03*	Kankakee R.	0712000112
F 03*	Kankakee R.	0712000117
F 04	Kankakee R.	0712000123
F 12*	Kankakee R.	0712000117
F 12*	Kankakee R.	0712000123
F 16	Kankakee R.	0712000123
FL 04*	Iroquois R.	0712000205
FL 04*	Iroquois R.	0712000211
FLEA-C1	Langan Cr.	0712000214
FLEA-C1	Clifton N	0712000214
FLF 01	Pike Cr.	0712000213
FLGB-C1	Ashkum Cr.	0712000212
FLGB-C4	Ashkum Cr.	0712000212
FLGZ-C1	Clifton South Cr	0712000212
FLH 02	Spring Cr.	0712000210
FLHA01	Shavetail Cr.	0712000210
FLI 02	Sugar Cr.	0712000209
RFH	MONEE RESV.	0712000119

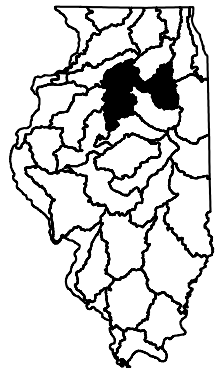
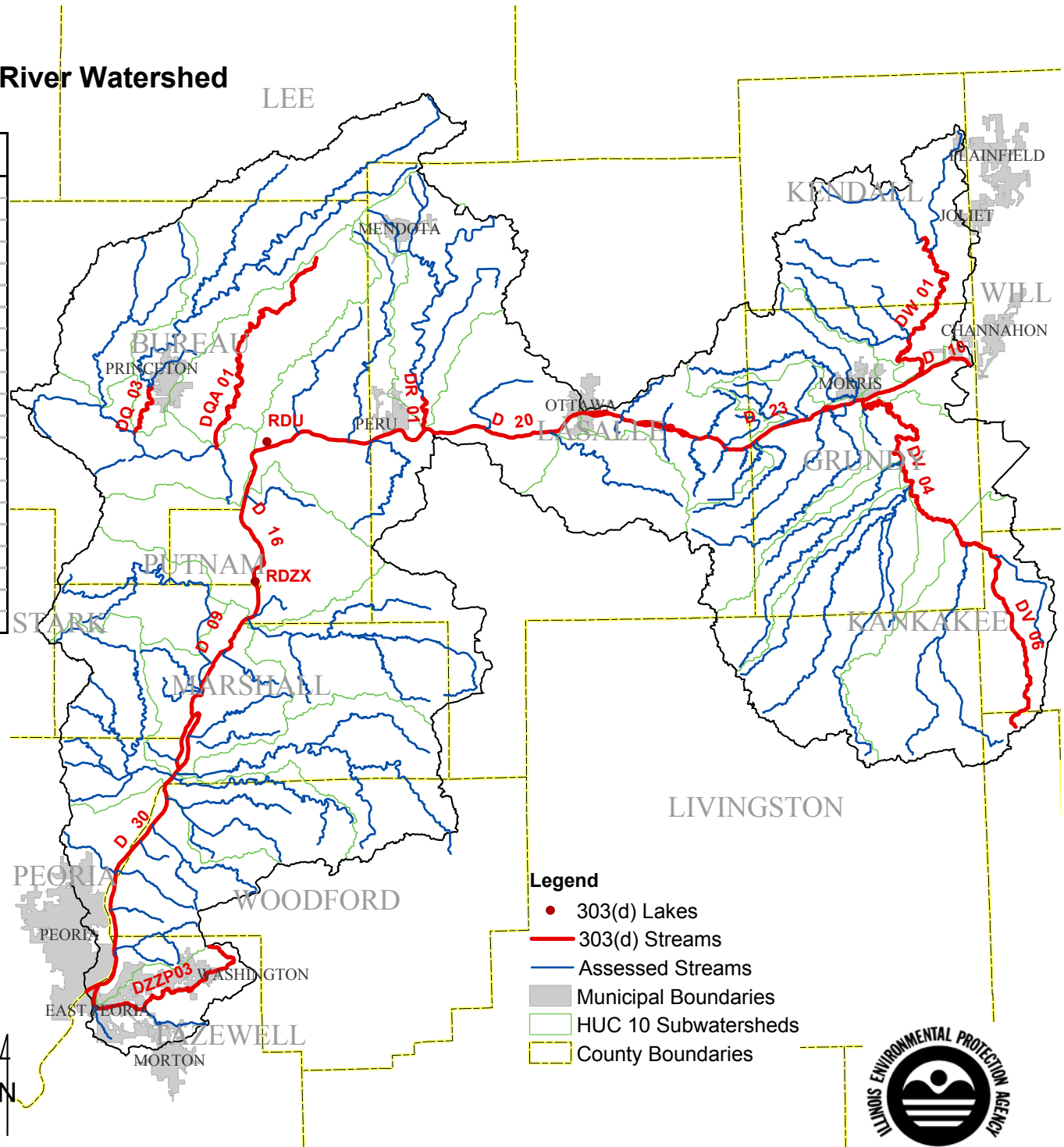


Legend

- 303(d) Lakes
- 303(d) Streams
- Assessed Streams
- Municipal Boundaries
- HUC 10 Subwatersheds
- County Boundaries

Basin 11. Upper Illinois/Mazon River Watershed

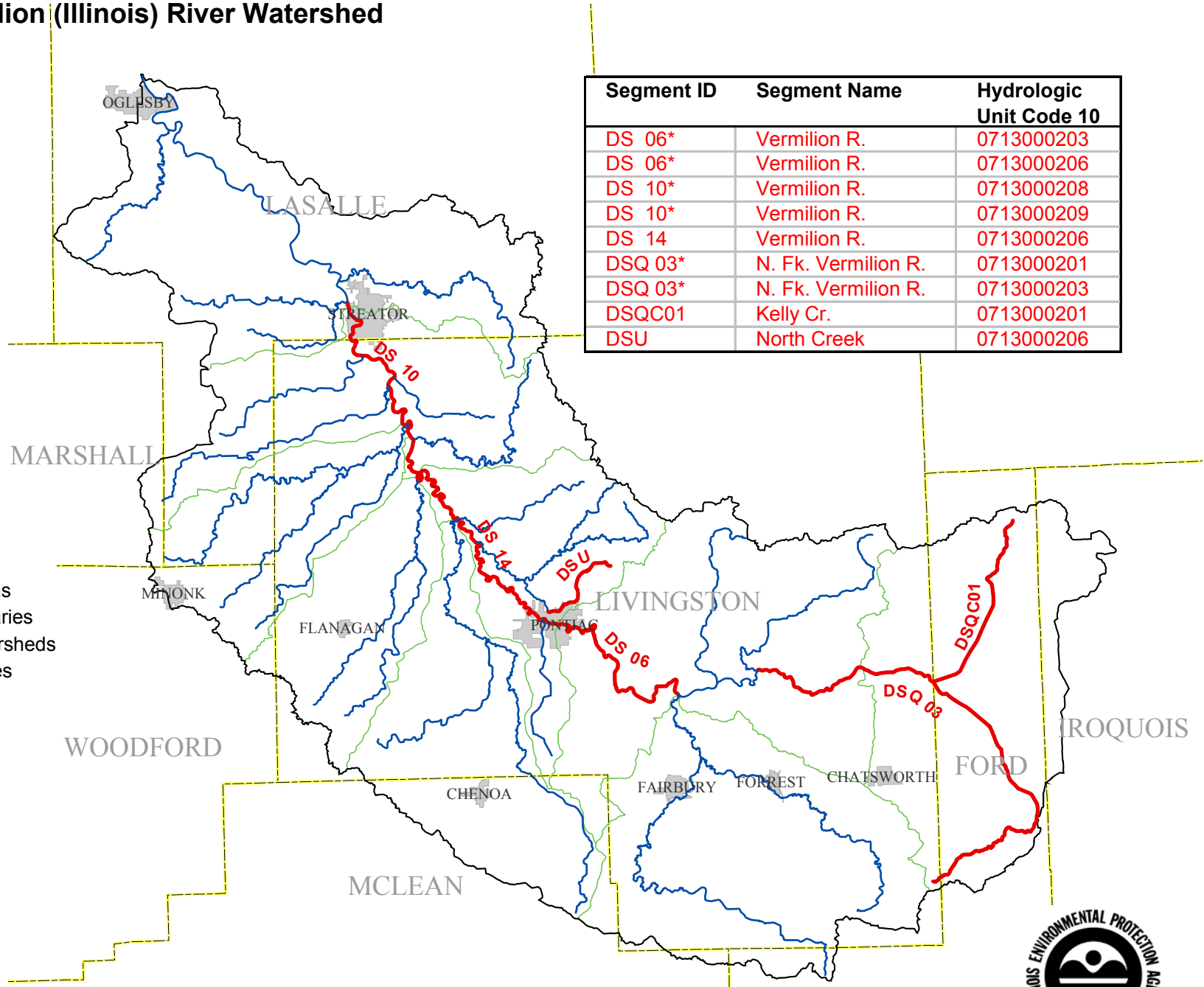
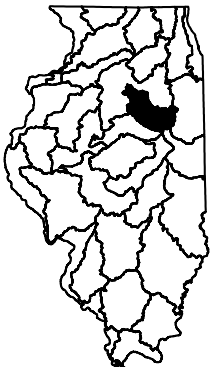
Segment ID	Segment Name	Hydrologic Unit Code 10
D 09*	Illinois R.	0713000109
D 09*	Illinois R.	0713000112
D 10	Illinois R.	0712000502
D 16*	Illinois R.	0713000108
D 16*	Illinois R.	0713000109
D 20*	Illinois R.	0712000509
D 20*	Illinois R.	0713000102
D 23*	Illinois R.	0712000508
D 23*	Illinois R.	0712000509
D 30	Illinois R.	0713000117
DQ 03	Big Bureau Cr.	0713000105
DQA 01	East Bureau Cr.	0713000106
DR 01	Little Vermilion R.	0713000103
DV 04	Mazon R.	0712000506
DV 06*	Mazon R.	0712000503
DV 06*	Mazon R.	0712000506
DW 01	Aux Sable Cr.	0712000501
DZZP03*	Farm Cr.	0713000116
DZZP03*	Farm Cr.	0713000117
RDU	DEPUE	0713000108
RDZX	SENACHWINE	0713000109



Basin 12. Vermilion (Illinois) River Watershed

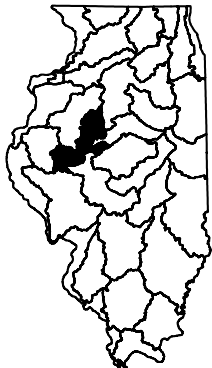
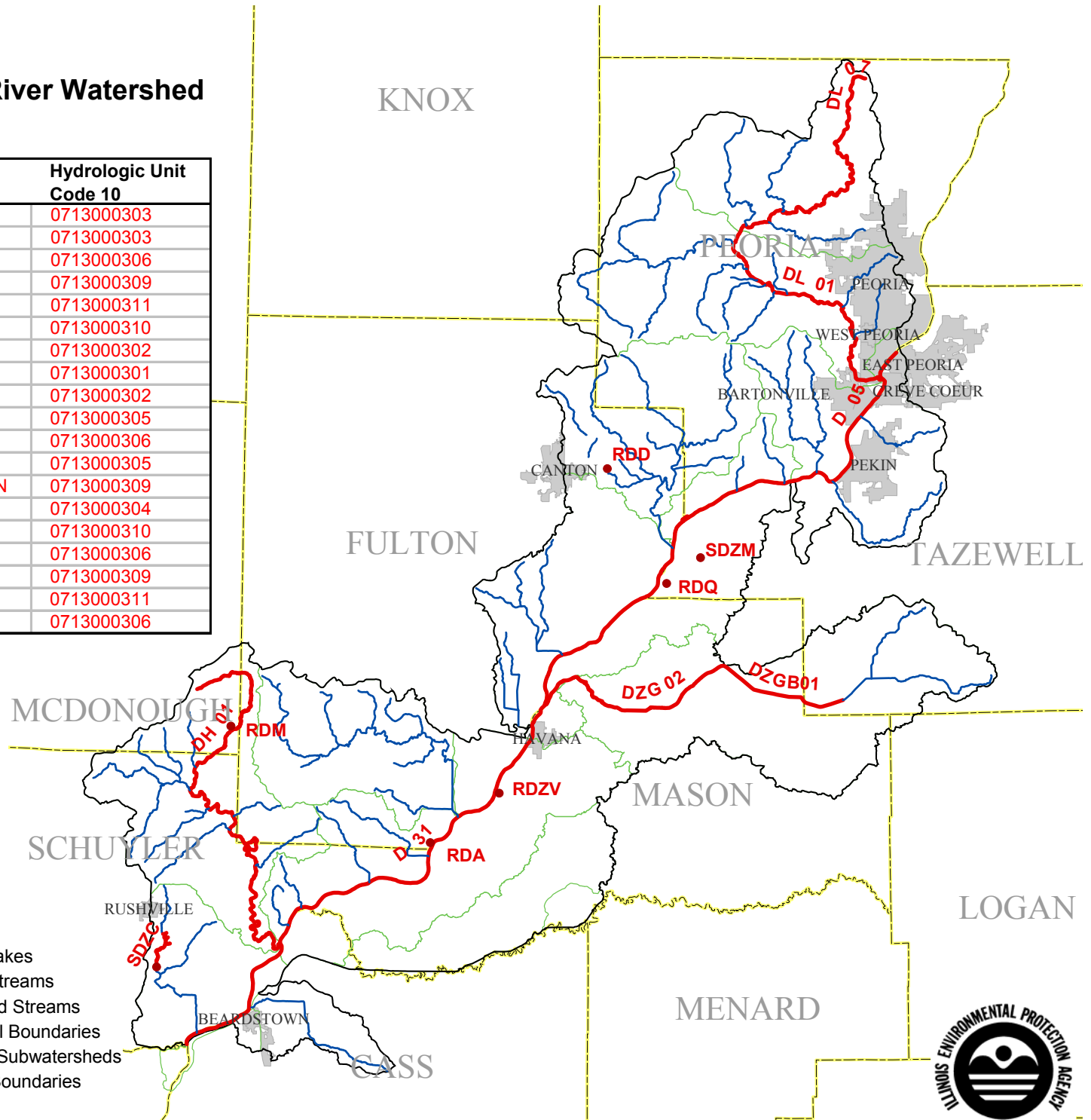
Segment ID	Segment Name	Hydrologic Unit Code 10
DS 06*	Vermilion R.	0713000203
DS 06*	Vermilion R.	0713000206
DS 10*	Vermilion R.	0713000208
DS 10*	Vermilion R.	0713000209
DS 14	Vermilion R.	0713000206
DSQ 03*	N. Fk. Vermilion R.	0713000201
DSQ 03*	N. Fk. Vermilion R.	0713000203
DSQC01	Kelly Cr.	0713000201
DSU	North Creek	0713000206

- Legend**
- 303(d) Lakes
 - 303(d) Streams
 - Assessed Streams
 - ▭ Municipal Boundaries
 - ▭ HUC 10 Subwatersheds
 - ▭ County Boundaries



Basin 13. Middle Illinois River Watershed

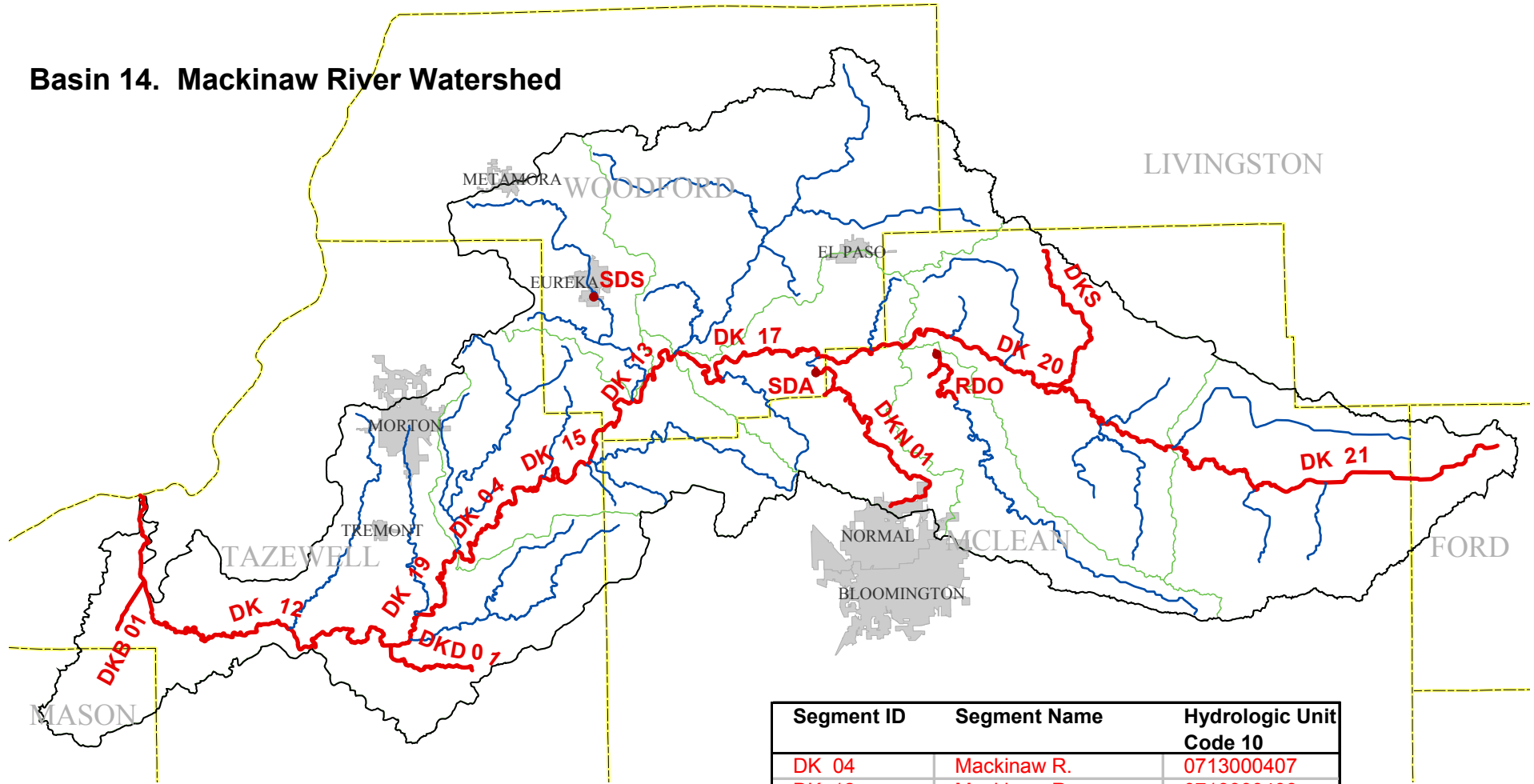
Segment ID	Segment Name	Hydrologic Unit Code 10
D 05	Illinois R.	0713000303
D 31*	Illinois R.	0713000303
D 31*	Illinois R.	0713000306
D 31*	Illinois R.	0713000309
D 31*	Illinois R.	0713000311
DH 01	Sugar Cr.	0713000310
DL 01	Kickapoo Cr.	0713000302
DL 07*	Kickapoo Cr.	0713000301
DL 07*	Kickapoo Cr.	0713000302
DZG 02*	Quiver Cr.	0713000305
DZG 02*	Quiver Cr.	0713000306
DZGB01	Main Ditch	0713000305
RDA	ANDERSON & CARLTON	0713000309
RDD	CANTON	0713000304
RDM	VERMONT CITY	0713000310
RDQ	SPRING SOUTH	0713000306
RDZV	MATANZAS	0713000309
SDZC	SCHUY-RUSH	0713000311
SDZM	SPRING NORTH	0713000306



- Legend**
- 303(d) Lakes
 - 303(d) Streams
 - Assessed Streams
 - Municipal Boundaries
 - HUC 10 Subwatersheds
 - County Boundaries

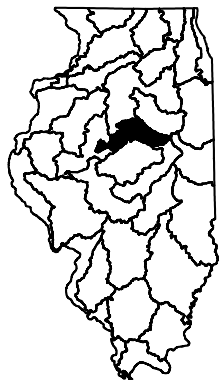


Basin 14. Mackinaw River Watershed



Legend

- 303(d) Lakes
- 303(d) Streams
- Assessed Streams
- Municipal Boundaries
- HUC 10 Subwatersheds
- County Boundaries

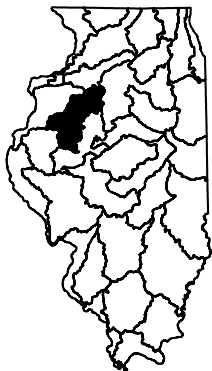
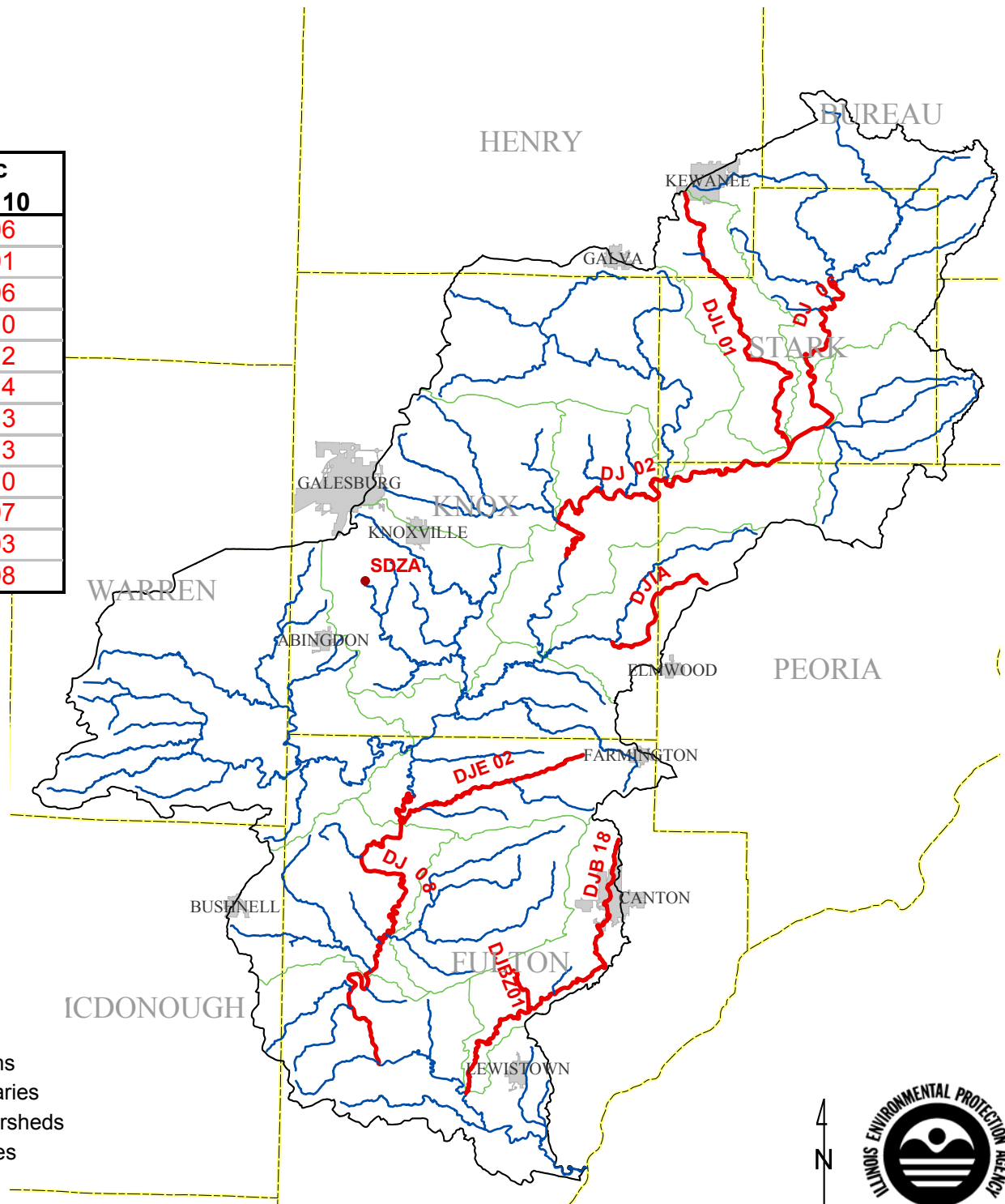


Segment ID	Segment Name	Hydrologic Unit Code 10
DK 04	Mackinaw R.	0713000407
DK 12	Mackinaw R.	0713000408
DK 13	Mackinaw R.	0713000407
DK 15	Mackinaw R.	0713000407
DK 17	Mackinaw R.	0713000405
DK 19	Mackinaw R.	0713000408
DK 20	Mackinaw R.	0713000402
DK 21	Mackinaw R.	0713000401
DKB 01	Hickory Grove Ditch	0713000408
DKD 01	Indian Cr.	0713000408
DKN 01	Sixmile Cr.	0713000405
DKS	Turkey Cr.	0713000402
RDO	BLOOMINGTON	0713000403
SDA	EVERGREEN	0713000405
SDS	EUREKA	0713000406



Basin 15. Spoon River Watershed

Segment ID	Segment Name	Hydrologic Unit Code 10
DJ 02	Spoon R.	0713000506
DJ 06*	Spoon R.	0713000501
DJ 06*	Spoon R.	0713000506
DJ 08*	Spoon R.	0713000510
DJ 08*	Spoon R.	0713000512
DJ 08*	Spoon R.	0713000514
DJB 18	Big Cr.	0713000513
DJBZ01	Slug Run	0713000513
DJE 02	Coal Cr.	0713000510
DJIA	Swab Run	0713000507
DJL 01	Indian Cr.	0713000503
SDZA	BRACKEN	0713000508



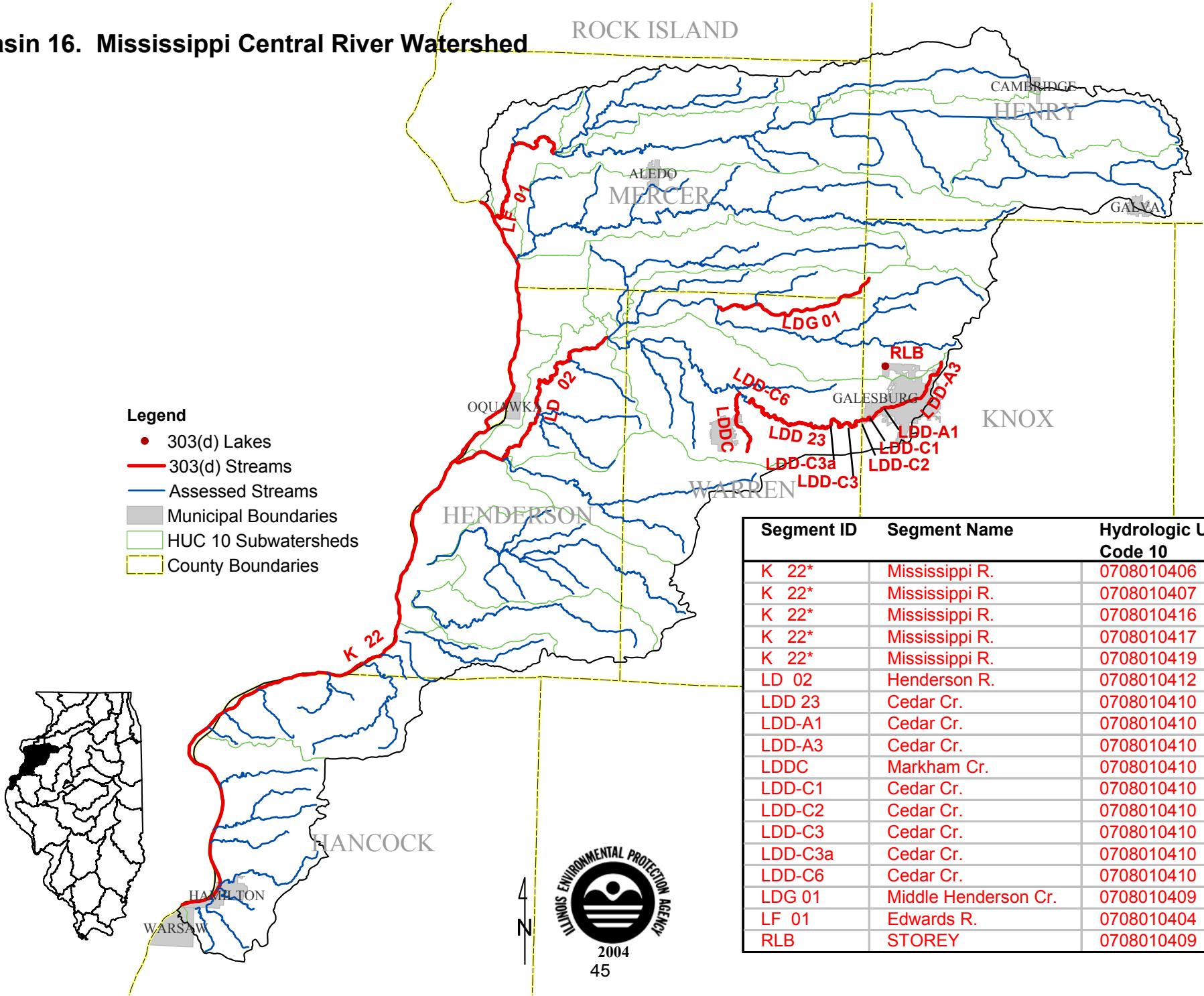
Legend

- 303(d) Lakes
- 303(d) Streams
- Assessed Streams
- Municipal Boundaries
- HUC 10 Subwatersheds
- County Boundaries



2004

Basin 16. Mississippi Central River Watershed



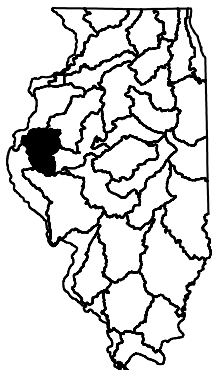
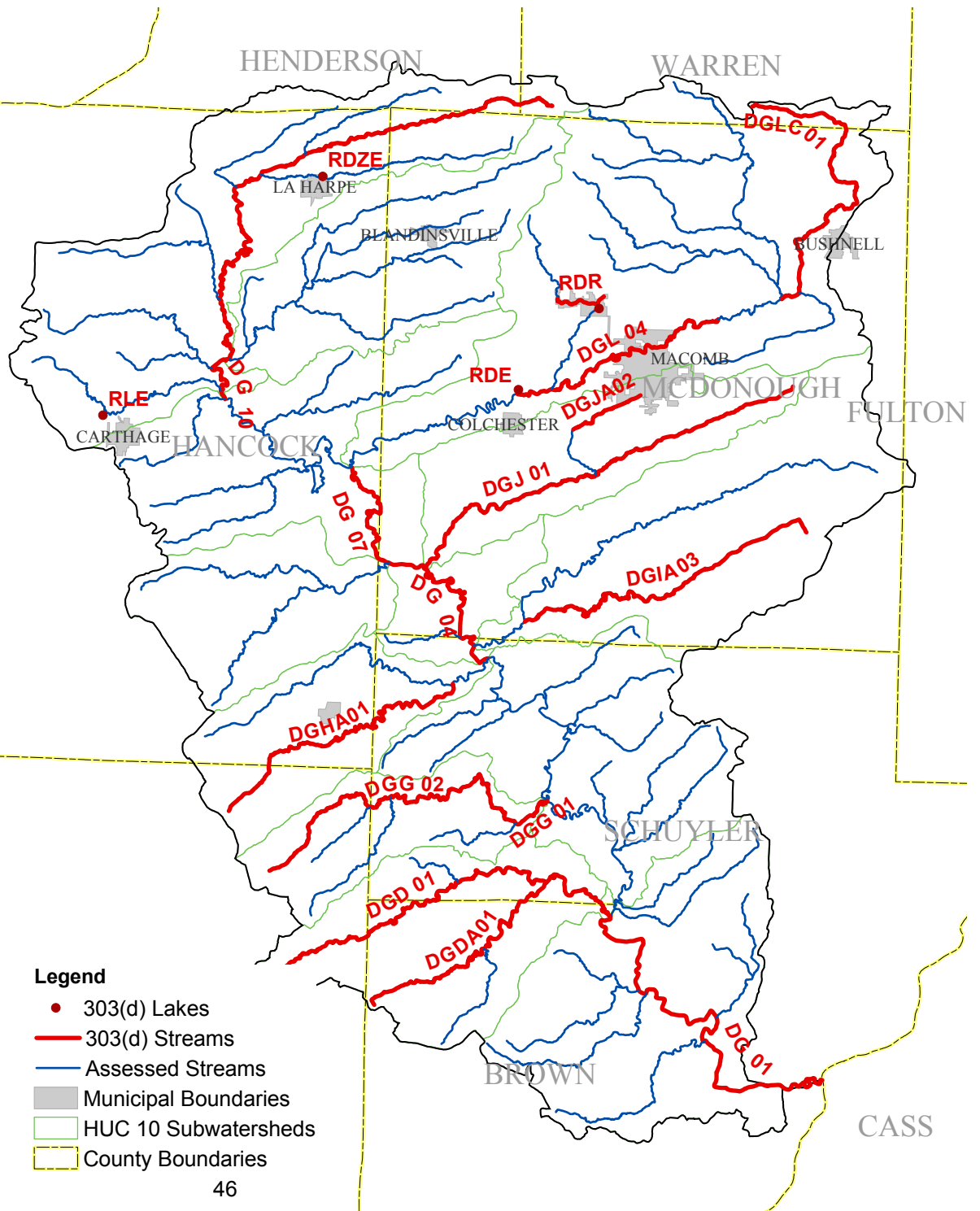
- Legend**
- 303(d) Lakes
 - 303(d) Streams
 - Assessed Streams
 - Municipal Boundaries
 - HUC 10 Subwatersheds
 - County Boundaries

Segment ID	Segment Name	Hydrologic Unit Code 10
K 22*	Mississippi R.	0708010406
K 22*	Mississippi R.	0708010407
K 22*	Mississippi R.	0708010416
K 22*	Mississippi R.	0708010417
K 22*	Mississippi R.	0708010419
LD 02	Henderson R.	0708010412
LDD 23	Cedar Cr.	0708010410
LDD-A1	Cedar Cr.	0708010410
LDD-A3	Cedar Cr.	0708010410
LDDC	Markham Cr.	0708010410
LDD-C1	Cedar Cr.	0708010410
LDD-C2	Cedar Cr.	0708010410
LDD-C3	Cedar Cr.	0708010410
LDD-C3a	Cedar Cr.	0708010410
LDD-C6	Cedar Cr.	0708010410
LDG 01	Middle Henderson Cr.	0708010409
LF 01	Edwards R.	0708010404
RLB	STOREY	0708010409



Basin 17. La Moine River Watershed

Segment ID	Segment Name	Hydrologic Unit Code 10
DG 01	La Moine R.	0713001012
DG 04	La Moine R.	0713001007
DG 07	La Moine R.	0713001007
DG 10	La Moine R.	0713001002
DGD 01	Missouri Cr.	0713001011
DGDA01	Little Missouri Cr.	0713001011
DGG 01	Cedar Cr.	0713001009
DGG 02	Cedar Cr.	0713001009
DGHA01	Williams Cr.	0713001008
DGIA03	Grindstone Cr.	0713001006
DGJ 01	Troublesome Cr.	0713001005
DGJA02	Killjordan Cr.	0713001005
DGL 04	E. Fk. La Moine R.	0713001003
DGLC01	Drowning Fork	0713001003
RDE	ARGYLE	0713001003
RDR	SPRING (McDONOUGH)	0713001003
RDZE	LAHARPE	0713001002
RLE	CARTHAGE	0713001002

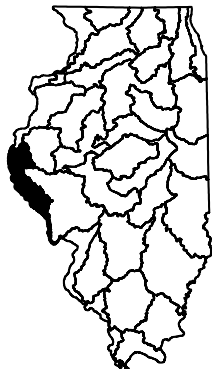


Legend

- 303(d) Lakes
- 303(d) Streams
- Assessed Streams
- Municipal Boundaries
- HUC 10 Subwatersheds
- County Boundaries

Basin 19. Mississippi Central River Watershed

Segment ID	Segment Name	Hydrologic Unit Code 10
K 17*	Mississippi R.	0711000101
K 17*	Mississippi R.	0711000105
K 21*	Mississippi R.	0711000401
K 21*	Mississippi R.	0711000402
K 21*	Mississippi R.	0711000403
K 21*	Mississippi R.	0711000405
K 21*	Mississippi R.	0711000407
K 21*	Mississippi R.	0711000410
K 21*	Mississippi R.	0711000411
KCA 01	Bay Cr.	0711000408
KCA 02	Bay Cr.	0711000408
KCA 03	Bay Cr.	0711000408
KCAG01	Honey Cr.	0711000408
KI 02	Bear Cr.	0711000103
KI 03	Bear Cr.	0711000103
KI 06	Bear Cr.	0711000103

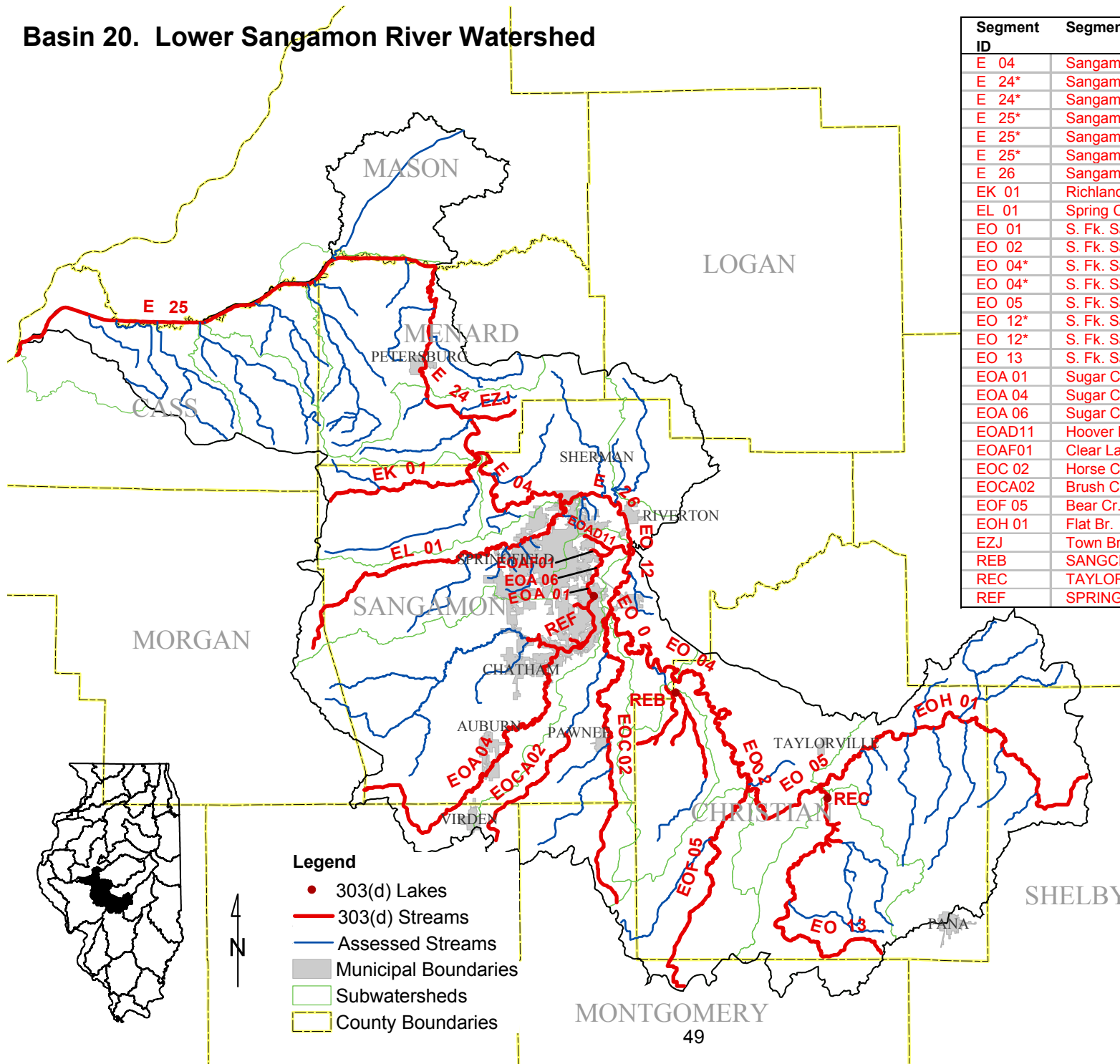


Legend

- 303(d) Lakes
- 303(d) Streams
- Assessed Streams
- Municipal Boundaries
- HUC 10 Subwatersheds
- County Boundaries



Basin 20. Lower Sangamon River Watershed

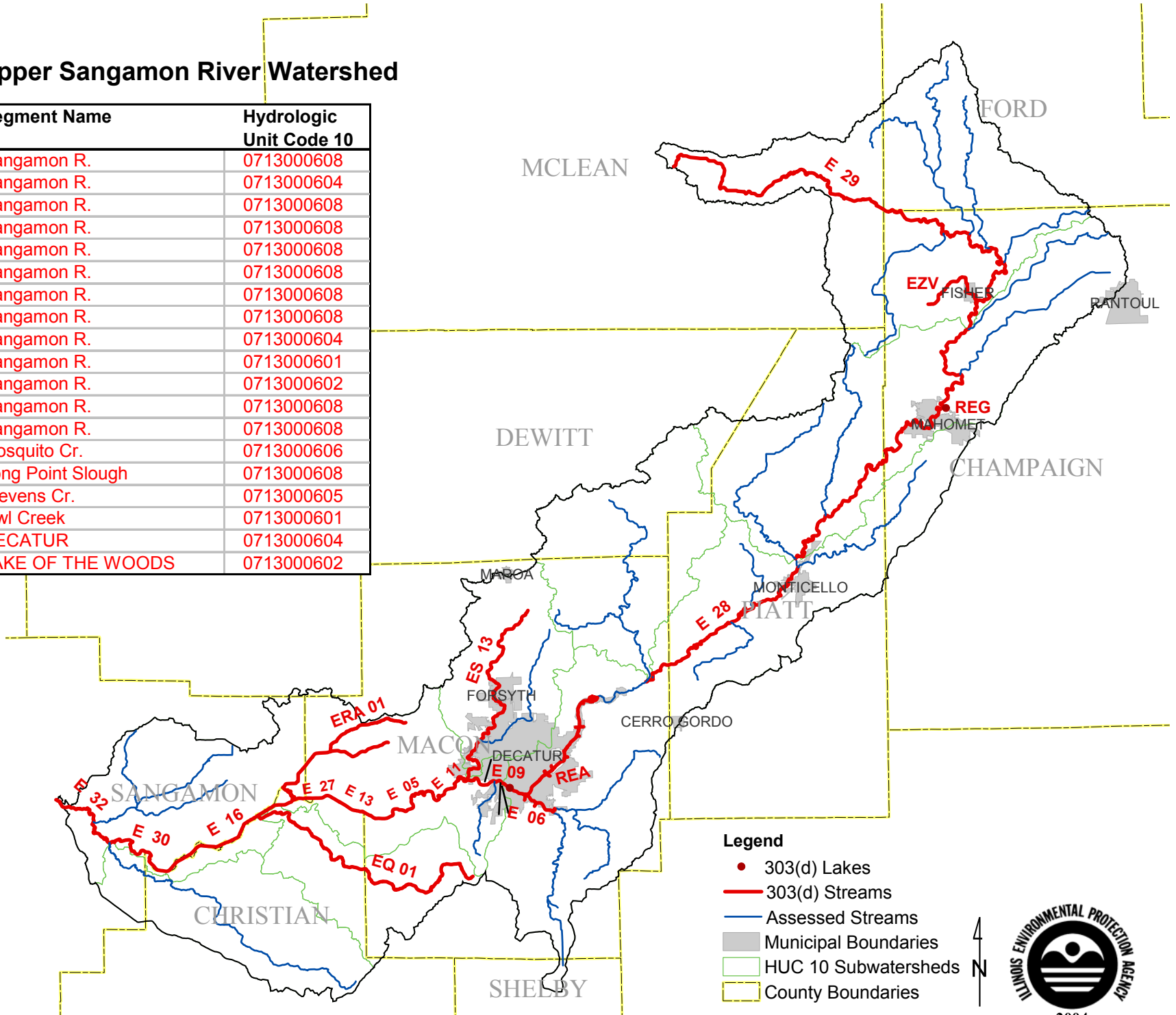
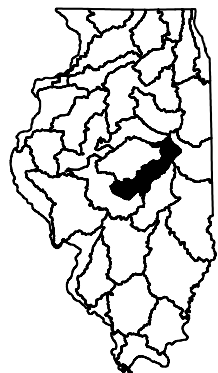


Segment ID	Segment Name	Hydrologic Unit Code 10
E 04	Sangamon R.	0713000804
E 24*	Sangamon R.	0713000804
E 24*	Sangamon R.	0713000806
E 25*	Sangamon R.	0713000311
E 25*	Sangamon R.	0713000806
E 25*	Sangamon R.	0713000809
E 26	Sangamon R.	0713000804
EK 01	Richland Cr.	0713000803
EL 01	Spring Cr.	0713000802
EO 01	S. Fk. Sangamon R.	0713000707
EO 02	S. Fk. Sangamon R.	0713000704
EO 04*	S. Fk. Sangamon R.	0713000704
EO 04*	S. Fk. Sangamon R.	0713000707
EO 05	S. Fk. Sangamon R.	0713000704
EO 12*	S. Fk. Sangamon R.	0713000707
EO 12*	S. Fk. Sangamon R.	0713000708
EO 13	S. Fk. Sangamon R.	0713000702
EOA 01	Sugar Cr.	0713000708
EOA 04	Sugar Cr.	0713000708
EOA 06	Sugar Cr.	0713000708
EOAD11	Hoover Branch	0713000708
EOAF01	Clear Lake Ave Cr.	0713000708
EOC 02	Horse Cr.	0713000706
EOCA02	Brush Cr.	0713000706
EOF 05	Bear Cr.	0713000703
EOH 01	Flat Br.	0713000701
EZJ	Town Branch	0713000804
REB	SANGCHRIS	0713000705
REC	TAYLORVILLE	0713000702
REF	SPRINGFIELD	0713000708



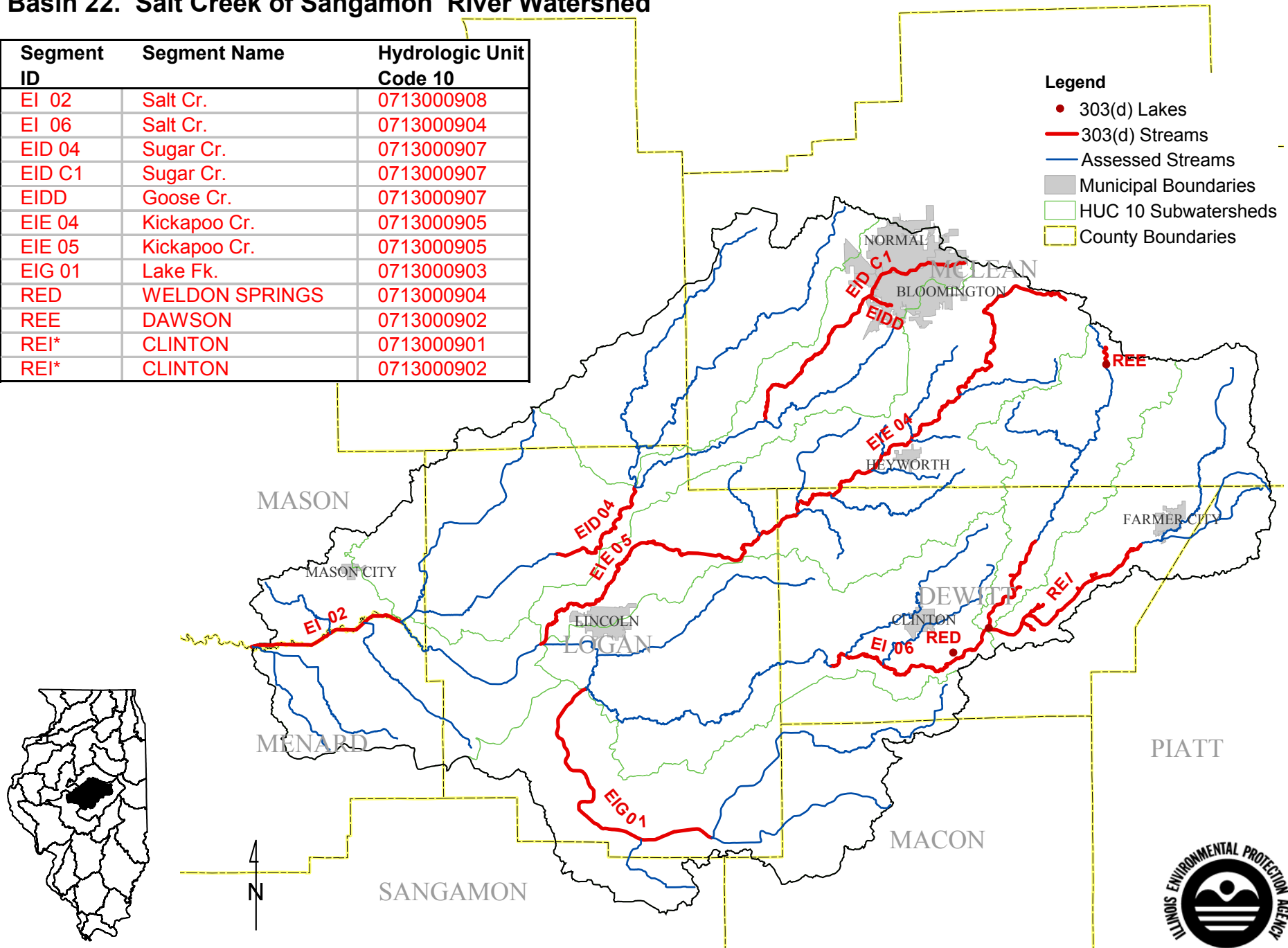
Basin 21. Upper Sangamon River Watershed

Segment ID	Segment Name	Hydrologic Unit Code 10
E 05	Sangamon R.	0713000608
E 06*	Sangamon R.	0713000604
E 06*	Sangamon R.	0713000608
E 09	Sangamon R.	0713000608
E 11	Sangamon R.	0713000608
E 13	Sangamon R.	0713000608
E 16	Sangamon R.	0713000608
E 27	Sangamon R.	0713000608
E 28	Sangamon R.	0713000604
E 29*	Sangamon R.	0713000601
E 29*	Sangamon R.	0713000602
E 30	Sangamon R.	0713000608
E 32	Sangamon R.	0713000608
EQ 01	Mosquito Cr.	0713000606
ERA 01	Long Point Slough	0713000608
ES 13	Stevens Cr.	0713000605
EZV	Owl Creek	0713000601
REA	DECATUR	0713000604
REG	LAKE OF THE WOODS	0713000602



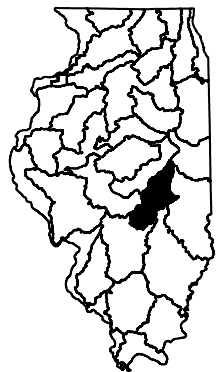
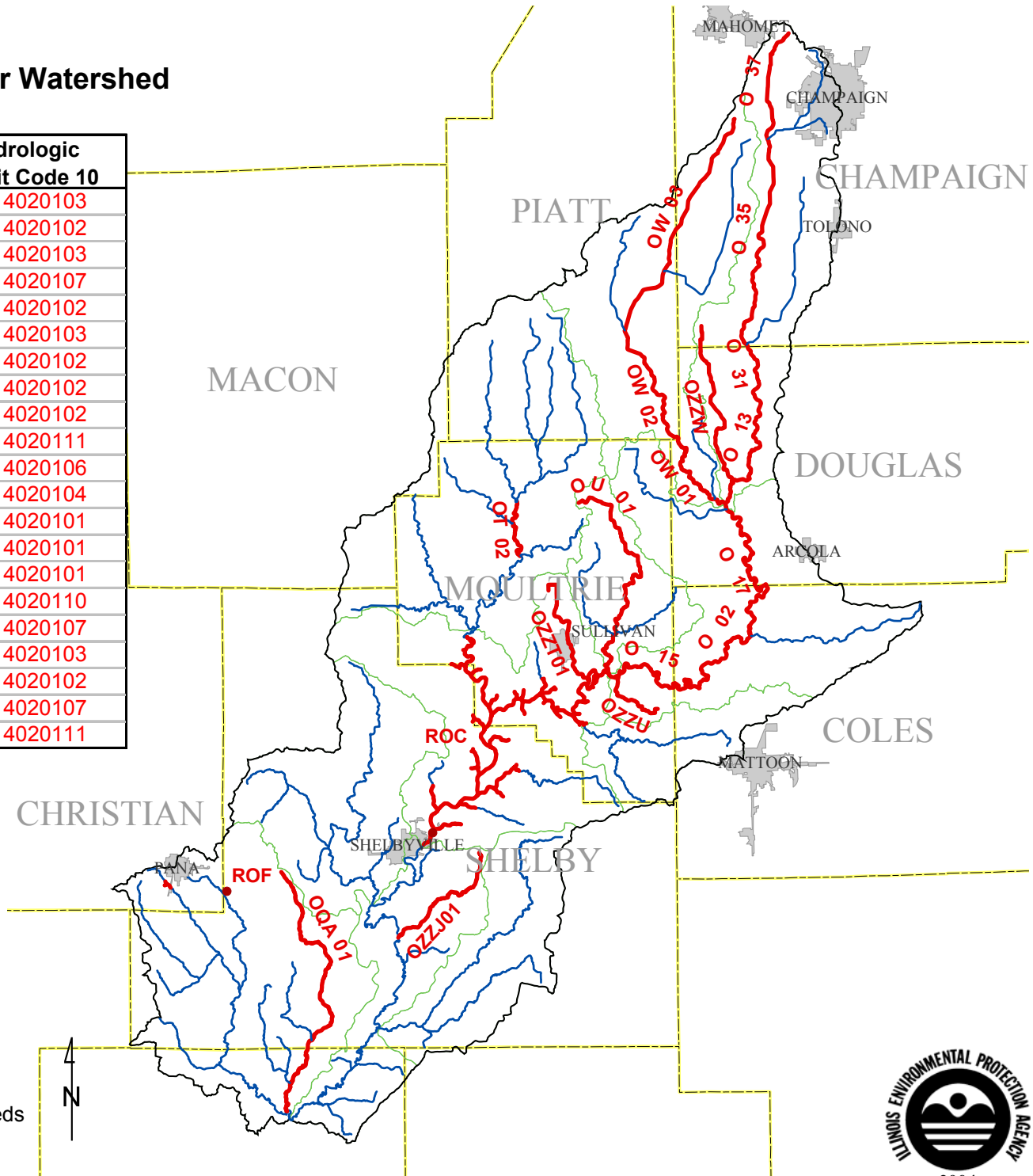
Basin 22. Salt Creek of Sangamon River Watershed

Segment ID	Segment Name	Hydrologic Unit Code 10
EI 02	Salt Cr.	0713000908
EI 06	Salt Cr.	0713000904
EID 04	Sugar Cr.	0713000907
EID C1	Sugar Cr.	0713000907
EIDD	Goose Cr.	0713000907
EIE 04	Kickapoo Cr.	0713000905
EIE 05	Kickapoo Cr.	0713000905
EIG 01	Lake Fk.	0713000903
RED	WELDON SPRINGS	0713000904
REE	DAWSON	0713000902
REI*	CLINTON	0713000901
REI*	CLINTON	0713000902



Basin 23. Upper Kaskaskia River Watershed

Segment ID	Segment Name	Hydrologic Unit Code 10
O 02	Kaskaskia R.	0714020103
O 13	Kaskaskia R.	0714020102
O 15*	Kaskaskia R.	0714020103
O 15*	Kaskaskia R.	0714020107
O 17*	Kaskaskia R.	0714020102
O 17*	Kaskaskia R.	0714020103
O 31	Kaskaskia R.	0714020102
O 35	Kaskaskia R.	0714020102
O 37	Kaskaskia R.	0714020102
OQA 01	Mitchell Cr.	0714020111
OT 02	W. Okaw R.	0714020106
OU 01	Jonathon Cr.	0714020104
OW 01	Lake Fork	0714020101
OW 02	Lake Fork	0714020101
OW 03	Lake Fork	0714020101
OZZJ01	Jordan Cr.	0714020110
OZZT01	Asa Cr.	0714020107
OZZU	Coon Cr. North	0714020103
OZZW	Dry Fork	0714020102
ROC	SHELBYVILLE	0714020107
ROF	PANA	0714020111

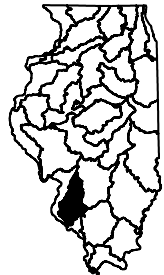
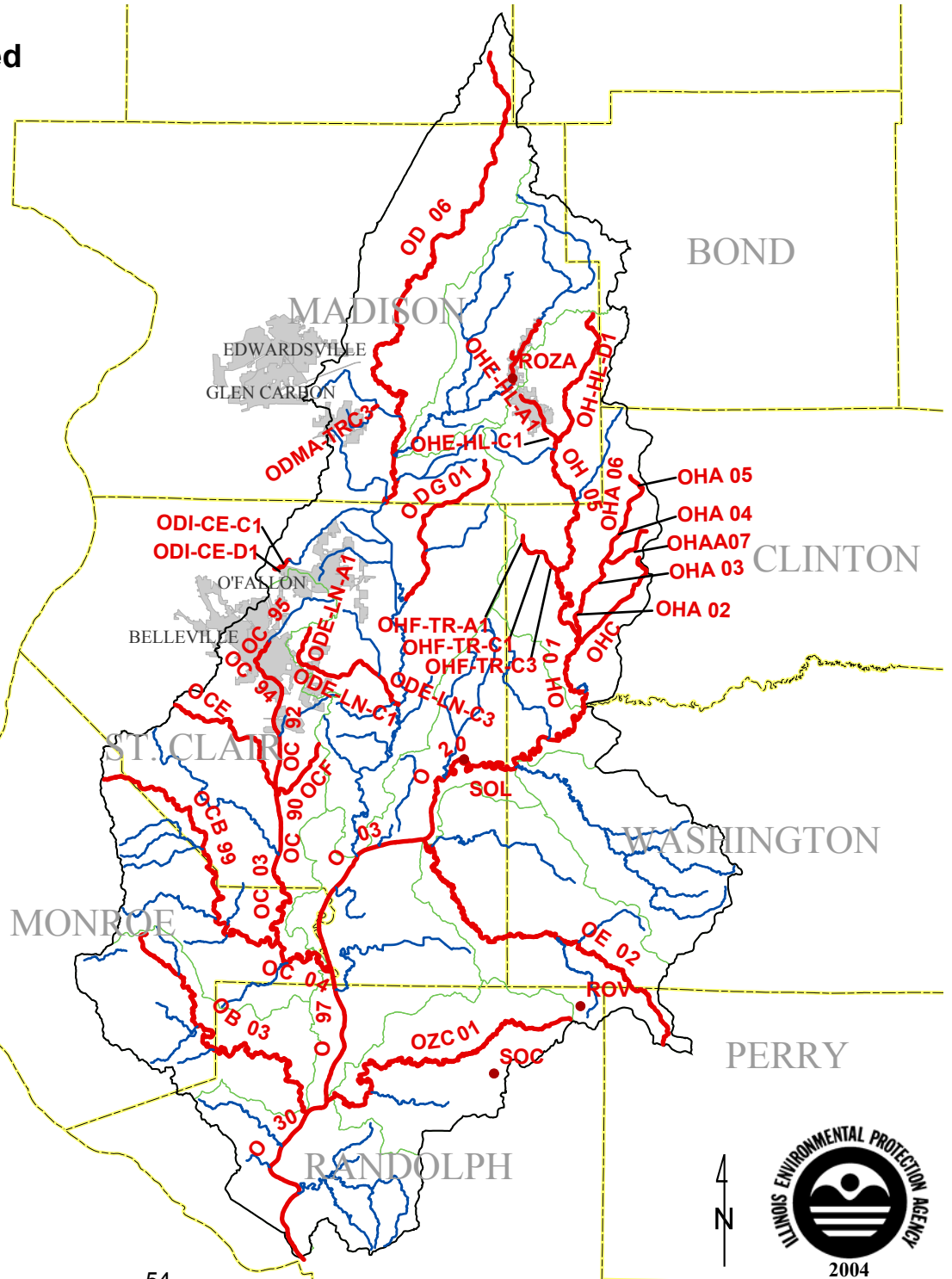


Legend

- 303(d) Lakes
- 303(d) Streams
- Assessed Streams
- Municipal Boundaries
- HUC 10 Subwatersheds
- County Boundaries

Basin 25. Lower Kaskaskia River Watershed

Segment ID	Segment Name	Hydrologic Unit Code 10
O 03	Kaskaskia R.	0714020409
O 20	Kaskaskia R.	0714020409
O 30	Kaskaskia R.	0714020409
O 97	Kaskaskia R.	0714020409
OB 03	Horse Cr.	0714020408
OC 03	Richland Cr.-South	0714020406
OC 04	Richland Cr.-South	0714020406
OC 90	Richland Cr.-South	0714020406
OC 92	Richland Cr.-South	0714020406
OC 94	Richland Cr.-South	0714020406
OC 95	Richland Cr.-South	0714020406
OCB 99	Prairie du Long Cr.	0714020406
OCE	Douglas Cr.	0714020406
OCF	Kinney Branch	0714020406
OD 06	Silver Cr.	0714020405
ODE-LN-A1	Loop Creek	0714020405
ODE-LN-C1	ILODE01	0714020405
ODE-LN-C3	ILODE01	0714020405
ODG 01	Little Silver Cr.	0714020405
ODI-CE-C1	Ogles Cr.	0714020405
ODI-CE-D1	Ogles Cr.	0714020405
ODMA-TRC3	Troy Creek	0714020405
OE 02	Mud Cr.	0714020403
OH 01	Sugar Cr.	0714020401
OH 05	Sugar Cr.	0714020401
OHA 02	Lake Branch	0714020401
OHA 03	Lake Branch	0714020401
OHA 04	Lake Branch	0714020401
OHA 05	Lake Branch	0714020401
OHA 06	Lake Branch	0714020401
OHA07	Bull Branch	0714020401
OHC	Grassy Branch	0714020401
OHE-HL-A1	Sewer Cr.	0714020401
OHE-HL-C1	Sewer Cr.	0714020401
OHF-TR-A1	Trenton Creek	0714020401
OHF-TR-C1	Trenton Creek	0714020401
OHF-TR-C3	Trenton Creek	0714020401
OH-HL-D1	Sugar Cr.	0714020401
OZC 01	Plum Cr.	0714020407
ROV	COULTERVILLE	0714020403
ROZA	HIGHLAND SILVER	0714020404
SOC	SPARTA NW	0714020407
SOL	SLM SIDECHANNEL RESERVOIR	0714020409



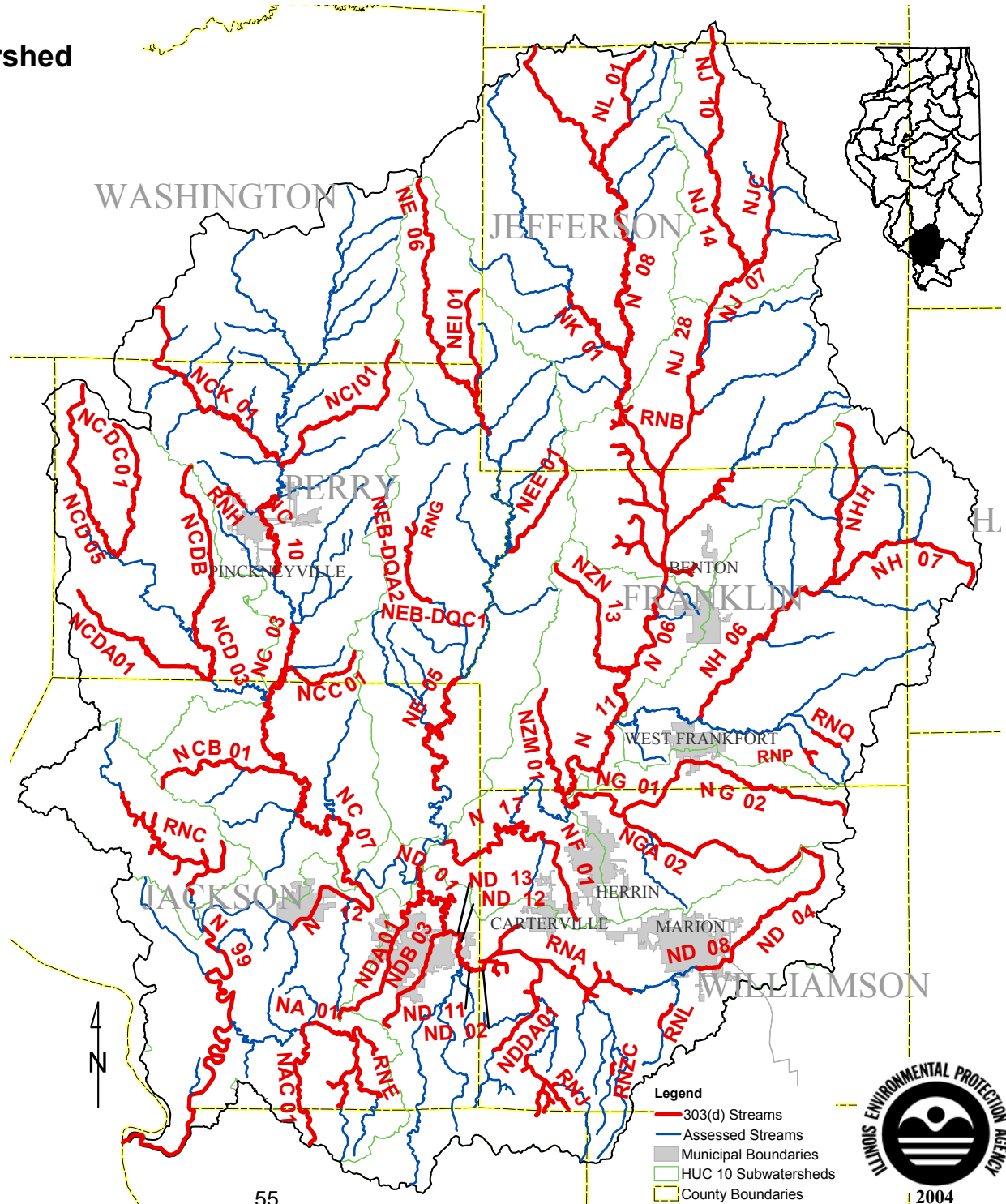
- Legend**
- 303(d) Lakes
 - 303(d) Streams
 - Assessed Streams
 - Municipal Boundaries
 - HUC 10 Subwatersheds
 - County Boundaries



Basin 26a. Big Muddy River Watershed

Streams Only- See 26b for Lakes

Segment ID	Segment Name	Hydrologic Unit Code 10
N 06	Big Muddy R.	0714010606
N 08	Big Muddy R.	0714010602
N 11	Big Muddy R.	0714010606
N 12	Big Muddy R.	0714010612
N 17	Big Muddy R.	0714010606
N 99	Big Muddy R.	0714010612
NA 01	Cedar Cr.	0714010612
NAC 01	Cave Cr.	0714010612
NC 03	Beaucoup Cr.	0714010610
NC 07	Beaucoup Cr.	0714010610
NC 10	Beaucoup Cr.	0714010610
NCB 01	Rattlesnake Cr.	0714010610
NCC 01	Walkers Cr.	0714010610
NCD 03	Galum Cr.	0714010609
NCD 05	Galum Cr.	0714010609
NCDA01	Pipestone Cr.	0714010609
NCDB	Little Galum Cr.	0714010609
NCDC01	Bonnie Cr.	0714010609
NCI 01	Little Beaucoup Cr.	0714010610
NCK 01	Swanwick Cr.	0714010610
ND 01	Crab Orchard Cr.	0714010608
ND 02	Crab Orchard Cr.	0714010608
ND 04	Crab Orchard Cr.	0714010608
ND 08	Crab Orchard Cr.	0714010608
ND 11	Crab Orchard Cr.	0714010608
ND 12	ILND02	0714010608
ND 13	Crab Orchard Cr.	0714010608
NDA 01	Little Crab Orchard Cr.	0714010608
NDB 03	Piles Fk.	0714010608
NDDA01	L Grassy Cr.	0714010608
NE 05	Little Muddy R.	0714010607
NE 06	Little Muddy R.	0714010607
NEB-DQA2	Reese Cr.	0714010607
NEB-DQC1	Reese Cr.	0714010607
NEE 01	Little Indian Cr.	0714010607
NEI 01	Puncheon Cr.	0714010607
NF 01	Hurricane Cr.	0714010606
NG 01	Pond Cr.	0714010605
NG 02	Pond Cr.	0714010605
NGA 02	Lake Cr.	0714010605
NH 06	M. Fk. Big Muddy	0714010604
NH 07	M. Fk. Big Muddy	0714010604
NHH	Sugar Camp Cr.	0714010604
NJ 07	Casey Fk.	0714010601
NJ 10	Casey Fk.	0714010601
NJ 14	Casey Fk.	0714010601
NJ 28	Casey Fk.	0714010603
NJC	Sevenmile Cr.	0714010601
NK 01	Rayse Cr.	0714010602
NL 01	Snow Cr.	0714010602
NZM 01	Prairie Cr.	0714010606
NZN 13	Andy Cr.	0714010606



Legend

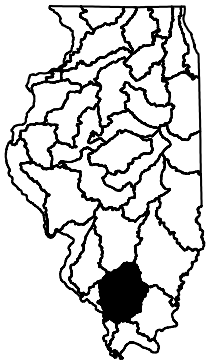
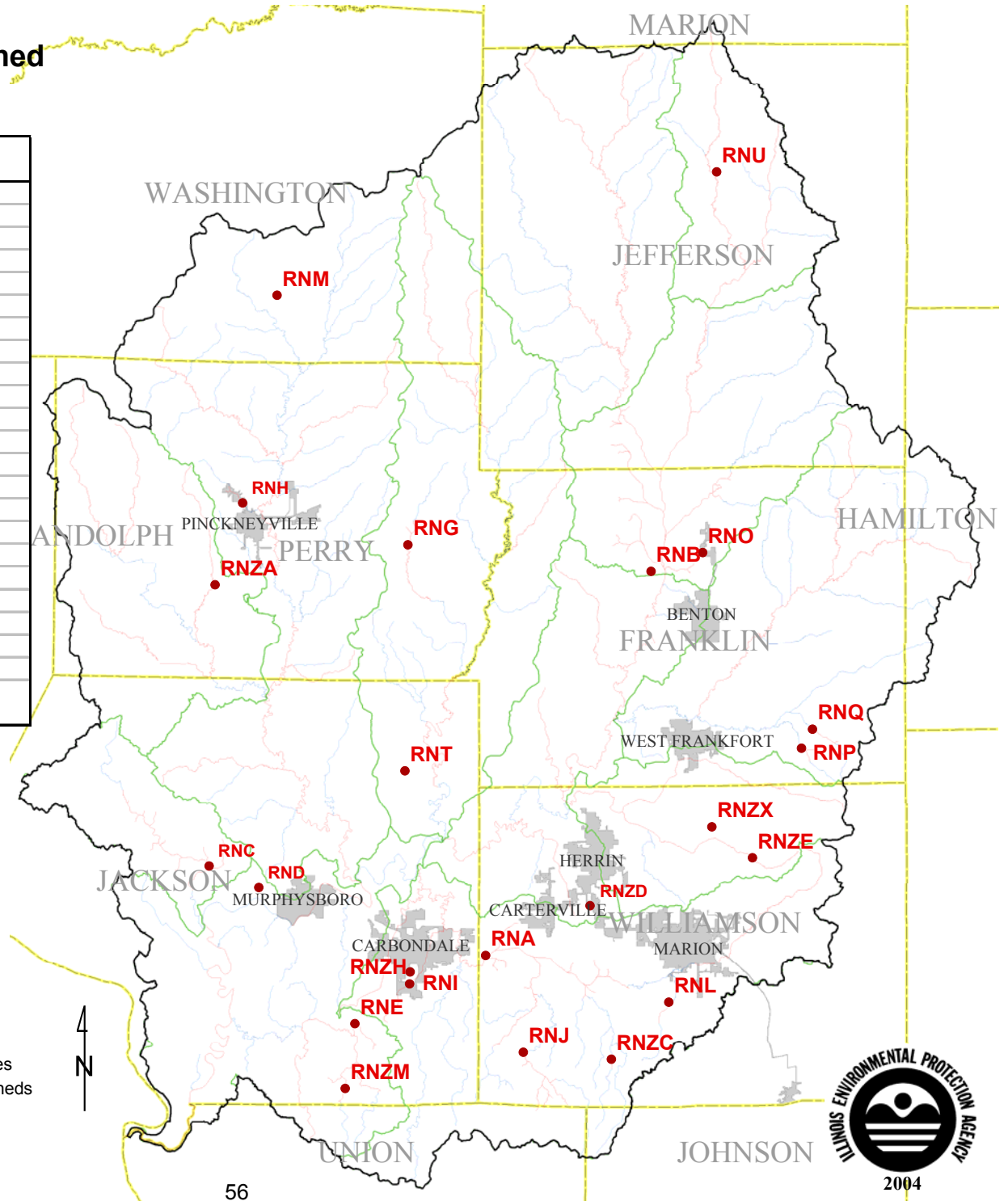
- 303(d) Streams
- Assessed Streams
- Municipal Boundaries
- HUC 10 Subwatersheds
- County Boundaries



Basin 26b. Big Muddy River Watershed

Lakes Only- See 26a for Streams

Segment ID	Segment Name	Hydrologic Unit Code 10
RNA	CRAB ORCHARD	0714010608
RNB	REND	0714010603
RNC	KINKAID	0714010611
RND	MURPHYSBORO	0714010612
RNE	CEDAR (JACKSON)	0714010612
RNG	DUQUOIN	0714010607
RNH	PINCKNEYVILLE	0714010610
RNI	CARBONDALE CITY LAKE	0714010608
RNJ	DEVILS KITCHEN	0714010608
RNL	MARION	0714010608
RNM	WASHINGTON CO.	0714010610
RNO	BENTON	0714010603
RNP	WEST FRANKFORT OLD	0714010604
RNQ	WEST FRANKFORT NEW	0714010604
RNT	ELKVILLE	0714010607
RNU	JAYCEES	0714010601
RNZA	WESSLYN CUT	0714010609
RNZC	HERRIN NEW	0714010608
RNZD	HERRIN OLD	0714010606
RNZE	JOHNSTON CITY	0714010605
RNZH	CAMPUS	0714010608
RNZM	LITTLE CEDAR	0714010612
RNZX	ARROWHEAD (WILLIAMSON)	0714010605

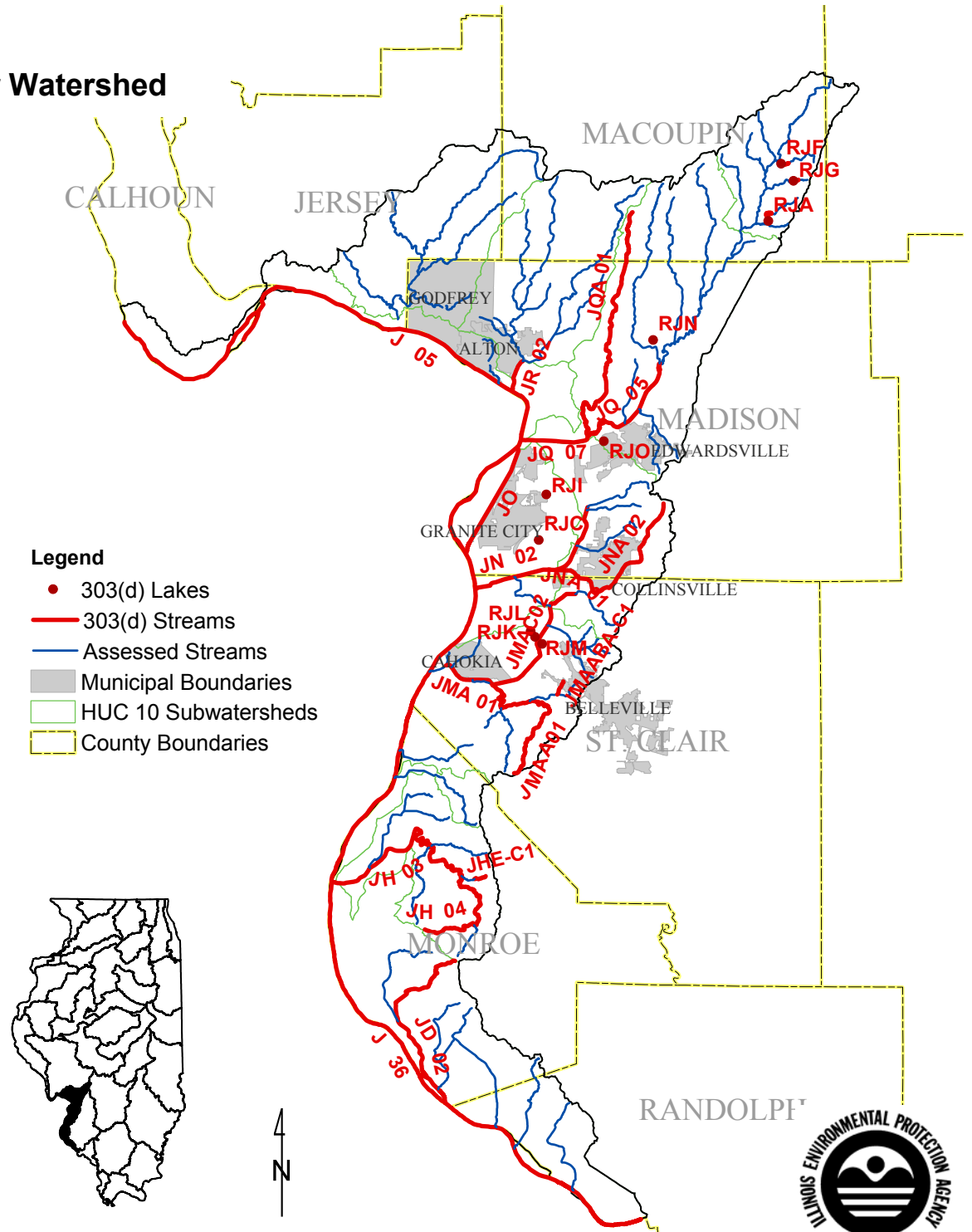


- Legend**
- 303(d) Lakes
 - Municipal Boundaries
 - HUC 10 Subwatersheds
 - County Boundaries



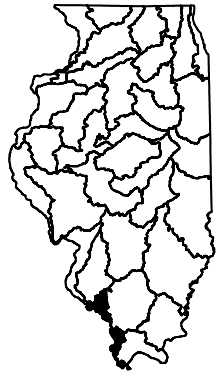
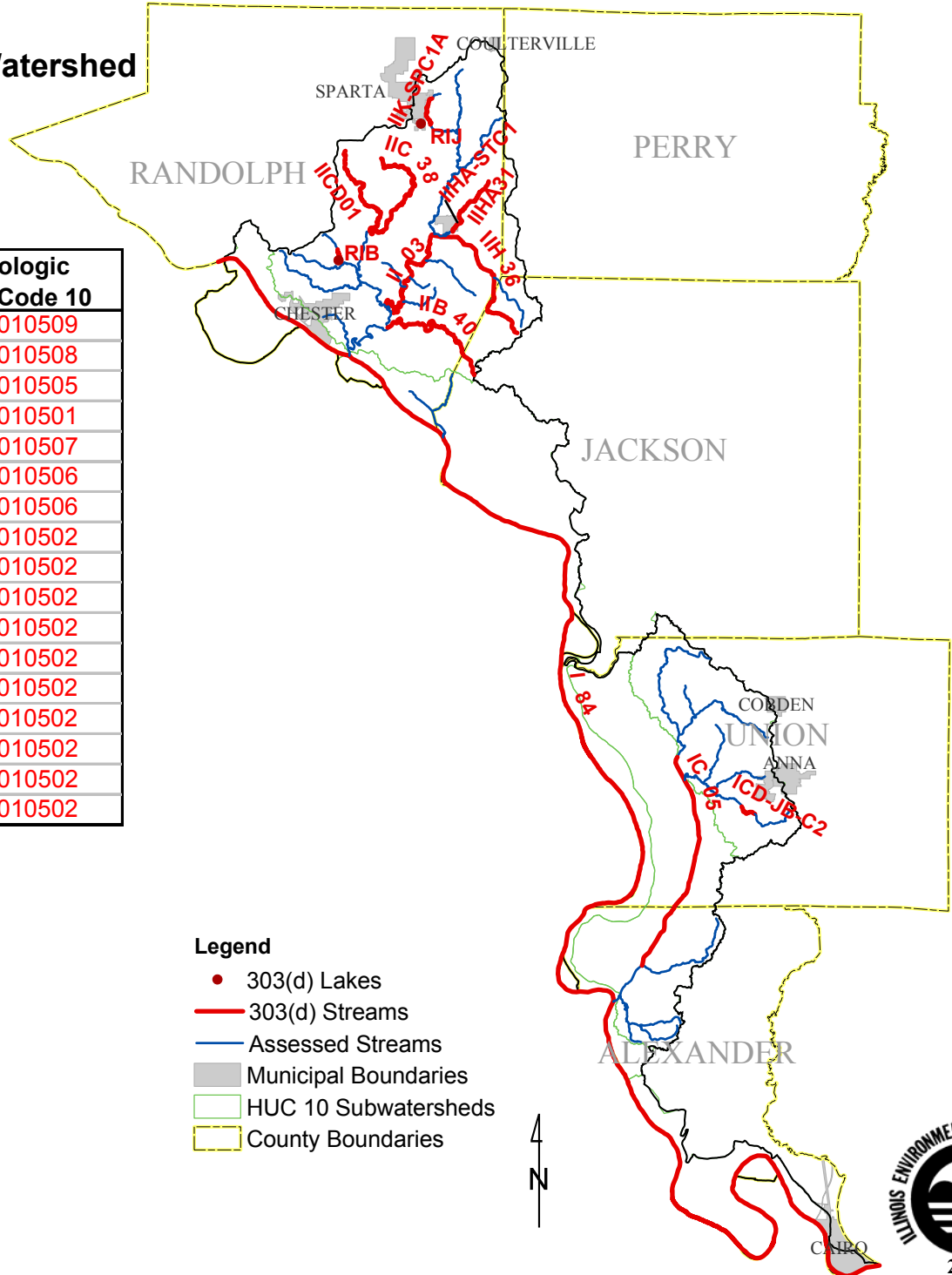
Basin 27. Mississippi South Central River Watershed

Segment ID	Segment Name	Hydrologic Unit Code 10
J 05*	Mississippi R.	0711000905
J 05*	Mississippi R.	0711000903
J 05*	Mississippi R.	0711000901
J 36*	Mississippi R.	0714010106
J 36*	Mississippi R.	0714010103
J 36*	Mississippi R.	0714010105
J 36*	Mississippi R.	0714010107
J 36*	Mississippi R.	0714010109
JD 02	Maeystown Cr.	0714010109
JH 03	Fountain Cr.	0714010108
JH 04	Fountain Cr.	0714010108
JHE-C1	Waterloo Cr.	0714010108
JMA 01	Cahokia Canal No.1	0714010106
JMAA01	Prairie Du Pont Cr.	0714010106
JMAABA-C1	Stokey Cr.	0714010106
JMAC02*	Harding Ditch	0714010106
JMAC02*	Harding Ditch	0714010104
JN 02*	Cahokia Canal	0714010105
JN 02*	Cahokia Canal	0714010104
JNA 01	Canteen Cr.	0714010104
JNA 02	Canteen Cr.	0714010104
JO	Chain o Rocks Canal	0714010105
JQ 05	Cahokia Cr.	0714010103
JQ 07*	Cahokia Div. Channel	0711000905
JQ 07*	Cahokia Div. Channel	0714010103
JQA 01	Indian Cr.	0714010103
JR 02*	Wood R.	0711000903
JR 02*	Wood R.	0711000904
RJA	STAUNTON	0714010101
RJC	HORSESHOE (MADISON)	0714010105
RJF	MT. OLIVE NEW	0714010101
RJG	MT. OLIVE OLD	0714010101
RJI	LONG	0714010105
RJK	FRANK HOLTEN 1	0714010106
RJL	FRANK HOLTEN 2	0714010106
RJM	FRANK HOLTEN 3	0714010106
RJN	HOLIDAY SHORES	0714010103
RJO	TOWER (MADISON)	0714010103



Basin 28. Mississippi South River Watershed

Segment ID	Segment Name	Hydrologic Unit Code 10
I 84*	Mississippi R.	0714010509
I 84*	Mississippi R.	0714010508
I 84*	Mississippi R.	0714010505
I 84*	Mississippi R.	0714010501
IC 05*	Clear Cr.	0714010507
IC 05*	Clear Cr.	0714010506
ICD-JB-C2	Dutch Cr.	0714010506
II 03	Marys R.	0714010502
IIB 40	Mill Cr.	0714010502
IIC 38	Little Marys R.	0714010502
IICD01	Welge Cr.	0714010502
IIH 36	Cox Cr.	0714010502
IIHA31	North Fk. Cox Cr.	0714010502
IIHA-STC1	North Fk. Cox Cr.	0714010502
IIK-SPC1A	Maxwell Cr.	0714010502
RIB	RANDOLPH	0714010502
RIJ	SPARTA OLD	0714010502



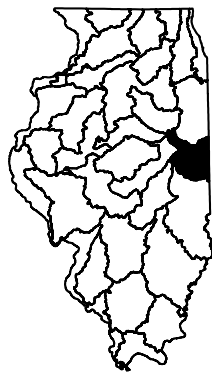
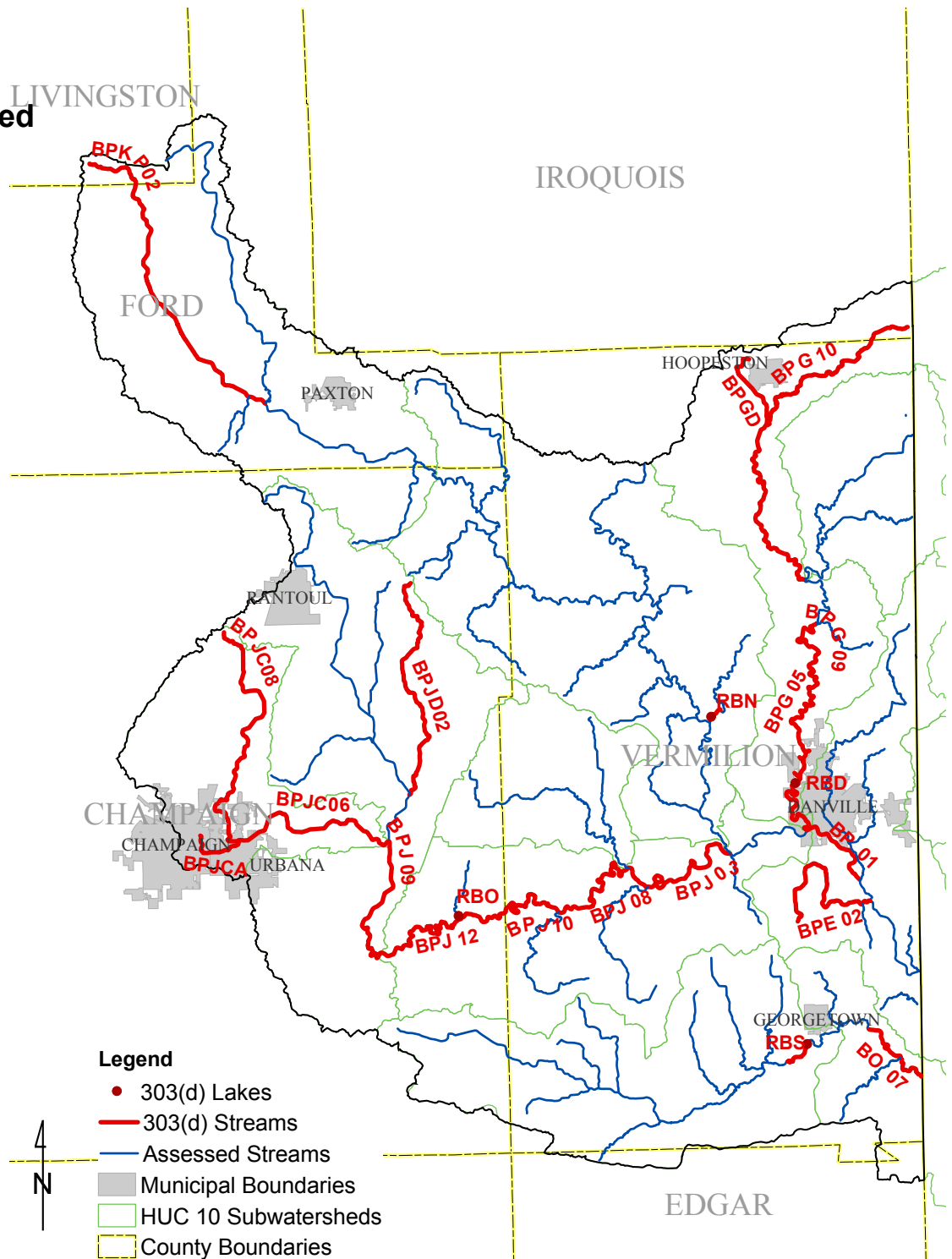
Legend

- 303(d) Lakes
- 303(d) Streams
- Assessed Streams
- Municipal Boundaries
- HUC 10 Subwatersheds
- County Boundaries



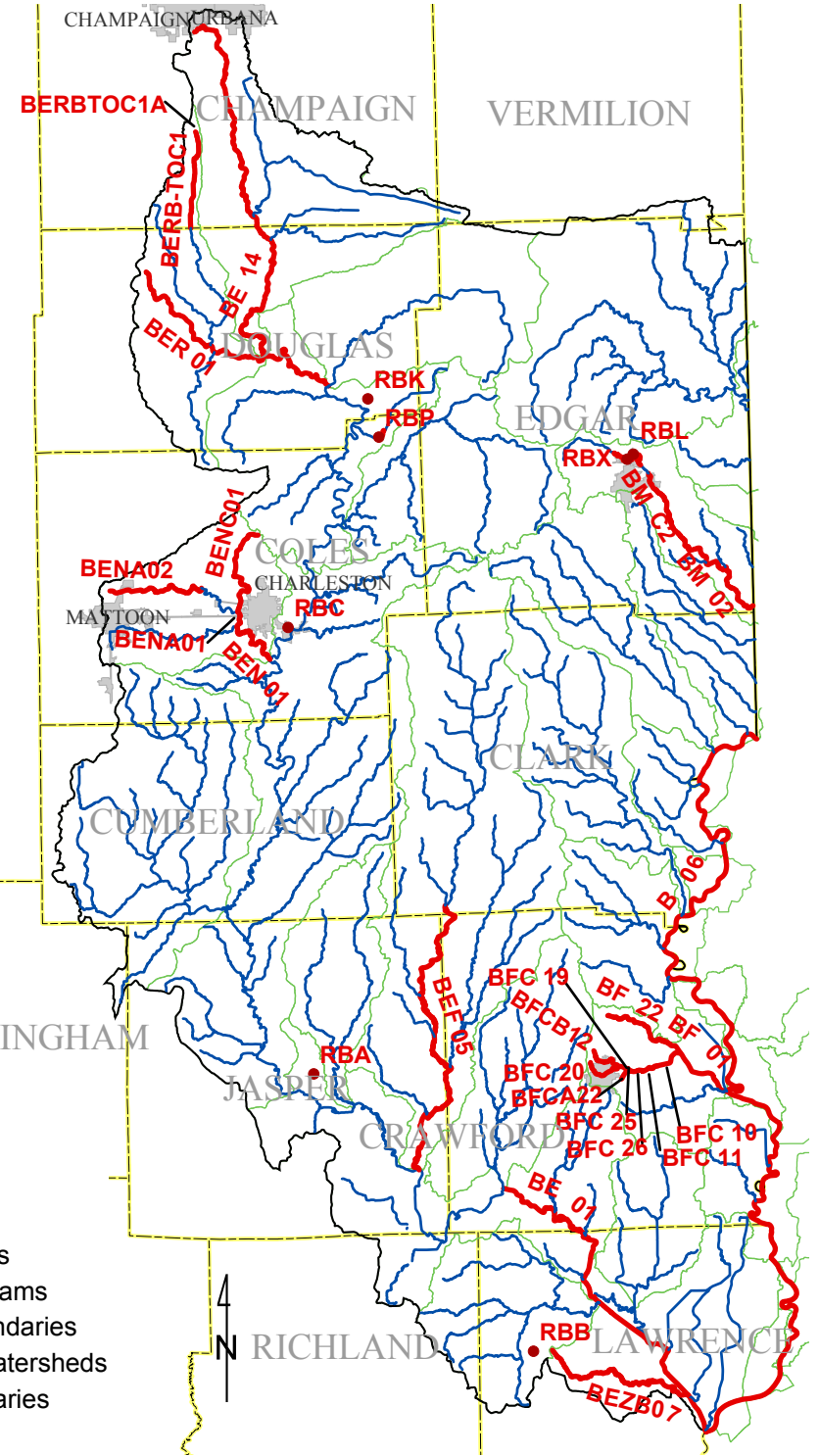
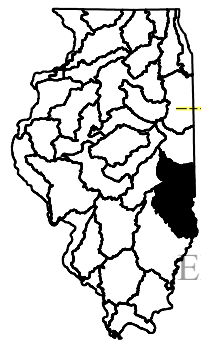
Basin 29. Vermilion (Wabash) River Watershed

Segment ID	Segment Name	Hydrologic Unit Code 10
BO 07	Little Vermilion R.	0512010814
BP 01	Vermilion R.	0512010910
BPE 02	Grape Cr.	0512010910
BPG 05	N. Fk. Vermilion R.	0512010909
BPG 09	N. Fk. Vermilion R.	0512010909
BPG 10	N. Fk. Vermilion R.	0512010909
BPGD	Hoopeston Br.	0512010909
BPJ 03	Salt Fk. Vermilion R.	0512010906
BPJ 08	Salt Fk. Vermilion R.	0512010906
BPJ 09*	Salt Fk. Vermilion R.	0512010904
BPJ 09*	Salt Fk. Vermilion R.	0512010906
BPJ 10	Salt Fk. Vermilion R.	0512010906
BPJ 12	Salt Fk. Vermilion R.	0512010906
BPJC06	Saline Br.	0512010903
BPJC08	Saline Br.	0512010903
BPJCA	Boneyard Cr.	0512010903
BPJD02	Spoon Br.	0512010904
BPKP02	Big Four Ditch	0512010901
RBD	VERMILION	0512010909
RBN	MINGO	0512010902
RBO	HOMER	0512010906
RBS	GEORGETOWN	0512010813



Basin 30. Embarras/Middle Wabash River Watershed

Segment ID	Segment Name	Hydrologic Unit Code 10
B 06*	Wabash R.	0512011107
B 06*	Wabash R.	0512011109
B 06*	Wabash R.	0512011110
B 06*	Wabash R.	0512011120
B 06*	Wabash R.	0512011119
B 06*	Wabash R.	0512011117
B 06*	Wabash R.	0512011115
B 06*	Wabash R.	0512011112
BE 01*	Embarras R.	0512011212
BE 01*	Embarras R.	0512011215
BE 14*	Embarras R.	0512011205
BE 14*	Embarras R.	0512011201
BEF 05	N. Fk. Embarras R.	0512011210
BEN 01	Kickapoo Cr.	0512011206
BENA01	Riley Cr.	0512011206
BENA02	Riley Cr.	0512011206
BENC01	Cassel Cr.	0512011206
BER 01	Scattering Fk.	0512011202
BERB-TOC1	Hackett Branch	0512011202
BERBTOC1A	Hackett Branch	0512011202
BEZB07	Indian Cr.	0512011215
BF 01	Sugar Cr.	0512011114
BF 22	Sugar Cr.	0512011114
BFC 10	Robinson Cr.	0512011114
BFC 11	Robinson Cr.	0512011114
BFC 19	Robinson Cr.	0512011114
BFC 20	Robinson Cr.	0512011114
BFC 25	Robinson Cr.	0512011114
BFC 26	Robinson Cr.	0512011114
BFCA22	Marathon Cr.	0512011114
BFCB12	Quail Cr.	0512011114
BM 02	Sugar Cr.	0512011105
BM C2	Sugar Cr.	0512011105
RBA	SAM PARR	0512011212
RBB	RED HILLS ST PARK	0512011213
RBC	CHARLESTON SIDE CHAN	0512011208
RBK	WALNUT POINT	0512011205
RBL	PARIS TWIN EAST	0512011105
RBP	OAKLAND	0512011205
RBX	PARIS TWIN WEST	0512011105



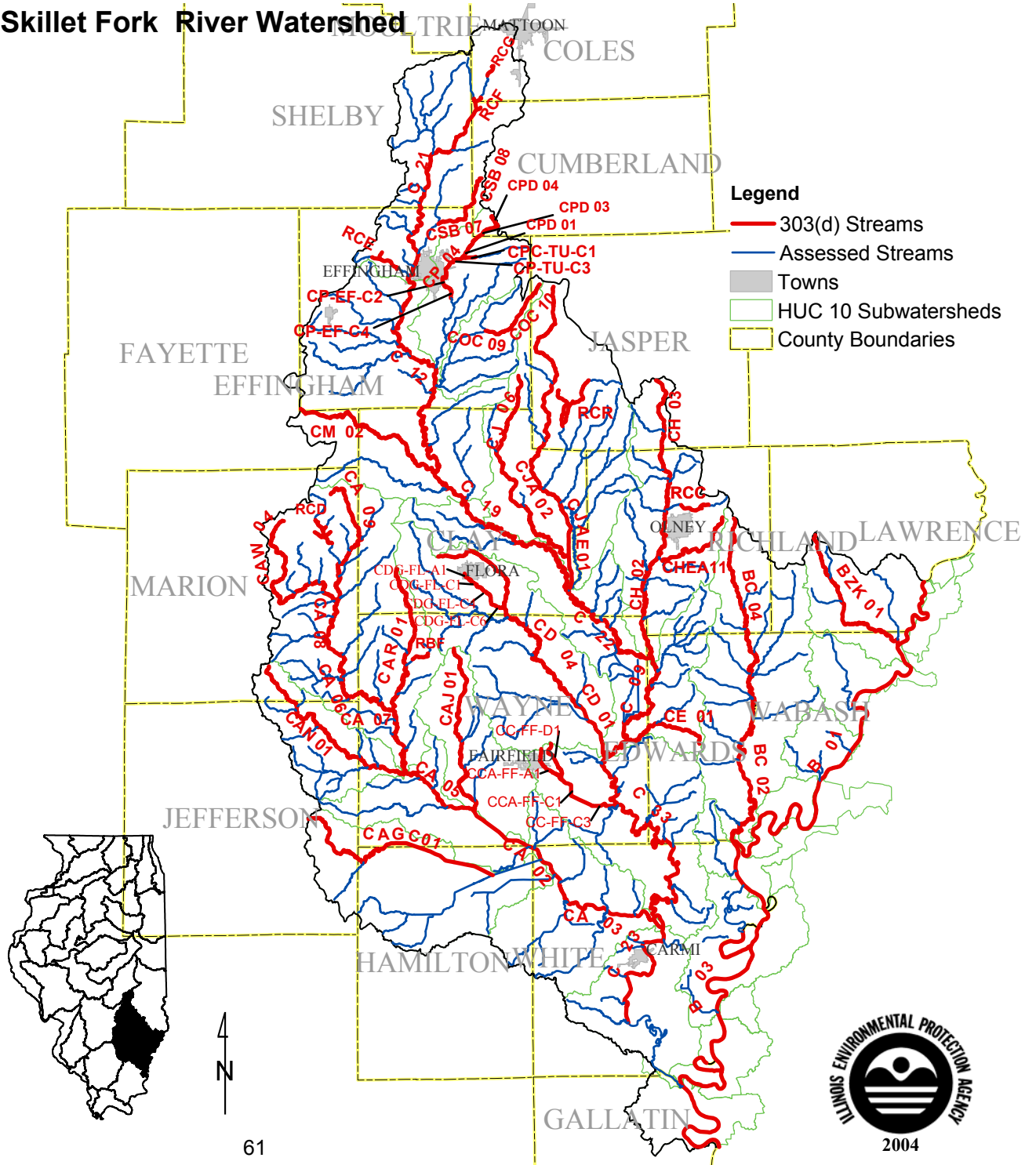
- Legend**
- 303(d) Lakes
 - 303(d) Streams
 - Assessed Streams
 - ▭ Municipal Boundaries
 - ▭ HUC 10 Subwatersheds
 - ▭ County Boundaries



Basin 31a. Little and Lower Wabash/ Skillet Fork River Watershed

Streams Only- See 31b for Lakes

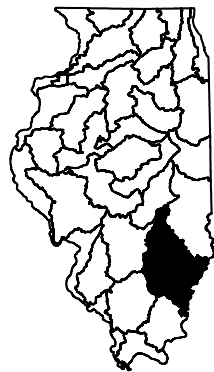
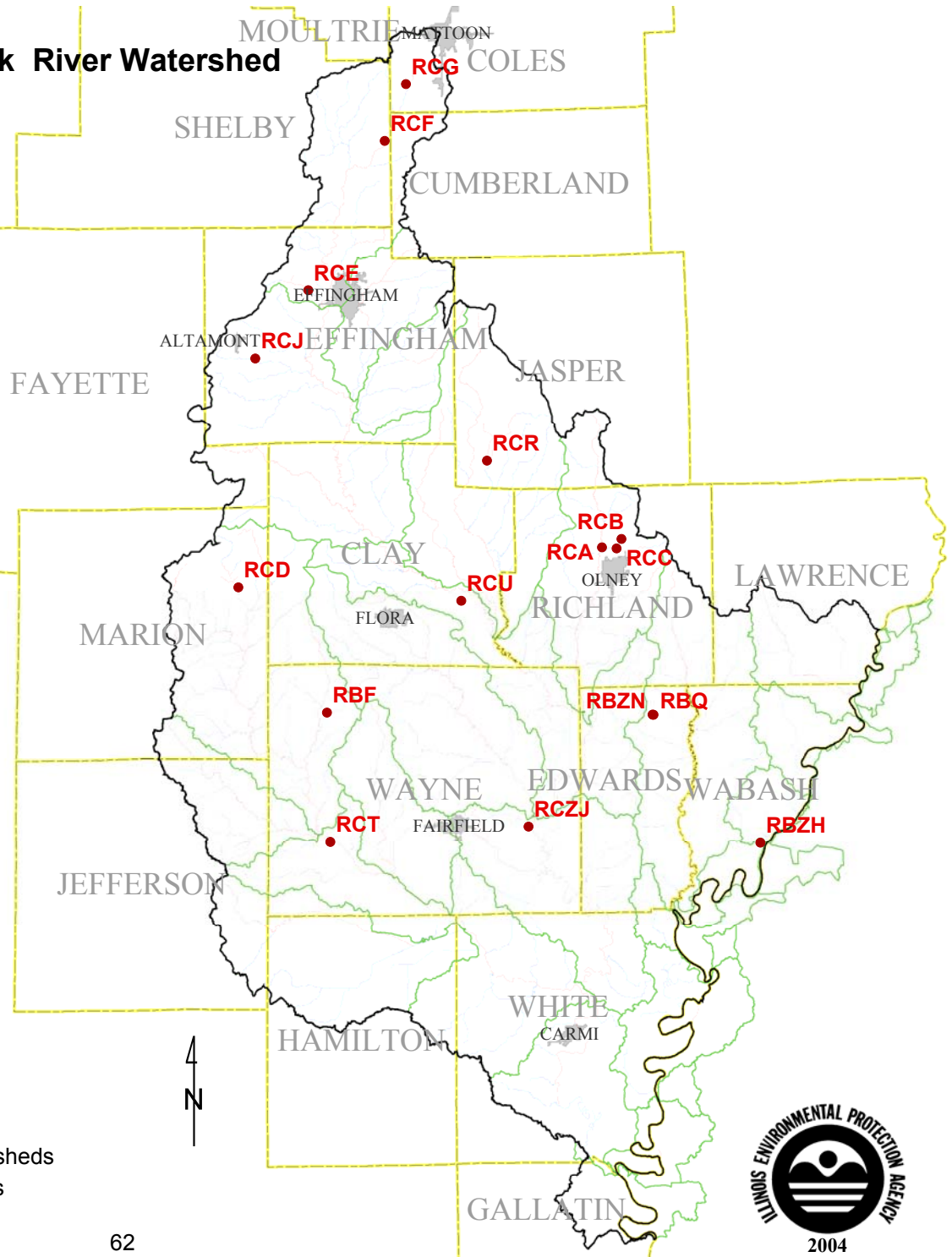
Segment ID	Segment Name	Hydrologic Unit Code 10
B 01*	Wabash R.	0512011305
B 01*	Wabash R.	0512011306
B 01*	Wabash R.	0512011303
B 01*	Wabash R.	0512011304
B 01*	Wabash R.	0512011301
B 03*	Wabash R.	0512011312
B 03*	Wabash R.	0512011308
B 03*	Wabash R.	0512011310
B 03*	Wabash R.	0512011313
BC 02	Bonpas Cr.	0512011307
BC 04	Bonpas Cr.	0512011307
BZK 01	Raccoon Cr. South	0512011301
C 09*	Little Wabash R.	0512011408
C 09*	Little Wabash R.	0512011406
C 12	Little Wabash R.	0512011404
C 19*	Little Wabash R.	0512011404
C 19*	Little Wabash R.	0512011408
C 21*	Little Wabash R.	0512011404
C 21*	Little Wabash R.	0512011401
C 22	Little Wabash R.	0512011408
C 23	Little Wabash R.	0512011410
C 33	Little Wabash R.	0512011409
CA 02	Skillet Fk.	0512011506
CA 03	Skillet Fk.	0512011506
CA 05	Skillet Fk.	0512011506
CA 06	Skillet Fk.	0512011502
CA 07	Skillet Fk.	0512011502
CA 08	Skillet Fk.	0512011502
CA 09	Skillet Fk.	0512011502
CAGC01	Auxier Ditch	0512011505
CAJ 01	Dry Fork	0512011504
CAN 01	Horse Cr.	0512011503
CAR 01	Brush Cr.	0512011502
CAW 04	Dums Cr.	0512011502
CCA-FF-A1	Johnson Cr.	0512011409
CCA-FF-C1	Johnson Cr.	0512011409
CC-FF-C3	Pond Cr.	0512011409
CC-FF-D1	Pond Cr.	0512011409
CD 01	Elm R.	0512011407
CD 04	Elm R.	0512011407
CDG-FL-A1	Seminary Cr.	0512011407
CDG-FL-C1	Seminary Cr.	0512011407
CDG-FL-C4	Seminary Cr.	0512011407
CDG-FL-C6	Seminary Cr.	0512011407
CE 01	Village Cr.	0512011408
CH 02	Fox R.	0512011406
CH 03	Fox R.	0512011406
CHEA11	Big Cr.	0512011406
CJ 06	Big Muddy Cr.	0512011405
CJA 02	Little Muddy Cr.	0512011405
CJAE01	Big Muddy Diversion Ditch	0512011405
CM 02	Dismal Cr.	0512011404
COC 09	Dieterich Cr.	0512011403
COC 10	Dieterich Cr.	0512011403
CP 04	Salt Cr.	0512011402
CPC-TU-C1	First Salt Cr.	0512011402
CPD 01	Second Salt Cr.	0512011402
CPD 03	Second Salt Cr.	0512011402
CPD 04	Second Salt Cr.	0512011402
CP-EF-C2	Salt Cr.	0512011402
CP-EF-C4	Salt Cr.	0512011402
CP-TU-C3	Salt Cr.	0512011402
CSB 07	E. Br. Green Cr.	0512011401
CSB 08	E. Br. Green Cr.	0512011401



Basin 31b. Little and Lower Wabash/ Skillet Fork River Watershed

Lakes Only- See 31a for Streams

Segment ID	Segment Name	Hydrologic Unit Code 10
RBF	SAM DALE	0512011502
RBQ	WEST SALEM NEW	0512011307
RBZH	BEALL WOODS	0512011306
RBZN	WEST SALEM OLD	0512011307
RCA	VERNOR	0512011406
RCB	BORAH(OLNEY NEW)	0512011406
RCC	OLNEY EAST FORK	0512011406
RCD	STEPHEN A. FORABES	0512011502
RCE	SARA	0512011401
RCF	MATTOON	0512011401
RCG	PARADISE (COLES)	0512011401
RCJ	ALTAMONT NEW	0512011404
RCR	NEWTON	0512011405
RCT	WAYNE CITY SCR	0512011506
RCU	Clay City SCR	0512011408
RCZJ	FAIRFIELD	0512011409



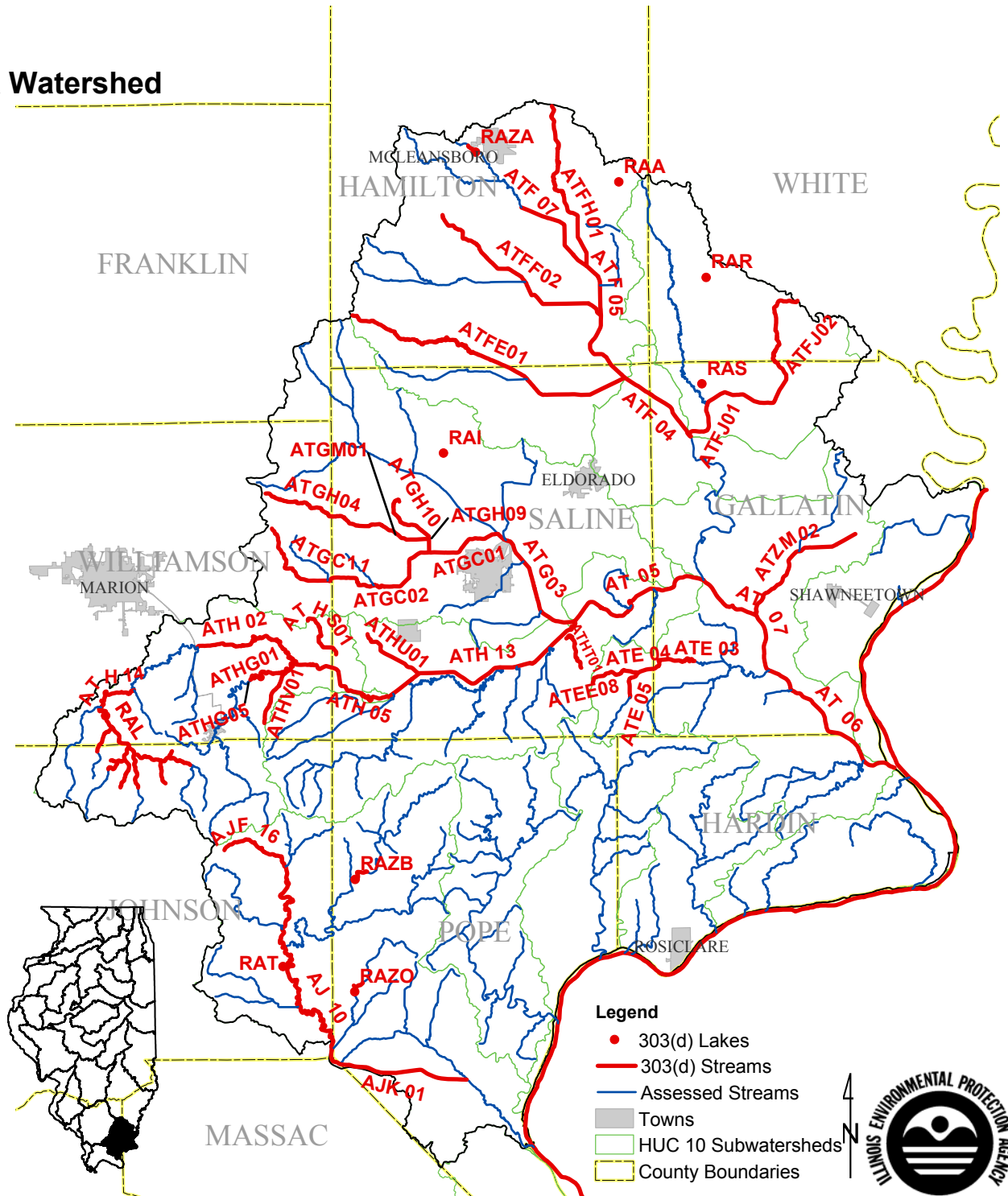
Legend

- 303(d) Lakes
- Towns
- HUC 10 Subwatersheds
- County Boundaries

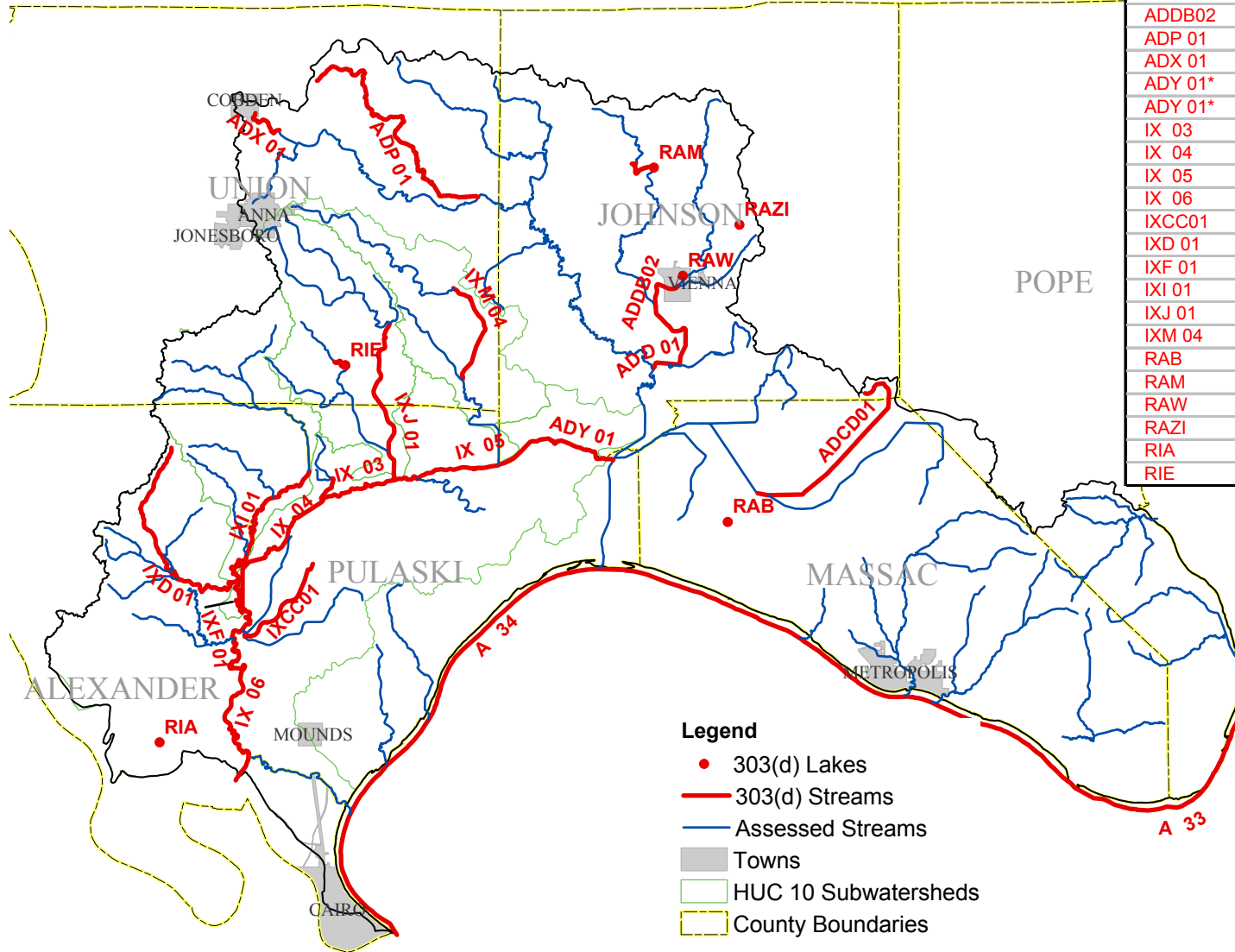


Basin 32. Saline River/ Bay Creek Watershed

Segment ID	Segment Name	Hydrologic Unit Code 10
A 31*	Ohio River	0514020305
A 31*	Ohio River	0514020301
A 31*	Ohio River	0514020310
A 31*	Ohio River	0514020314
A 31*	Ohio River	0514020317
A 31*	Ohio River	0514020318
A 31*	Ohio River	0514020407
AJ 10	Bay Cr.	0514020317
AJF 16	Cedar Cr.	0514020317
AJK 01	Bay Cr. Ditch	0514020317
AT 05	Saline R.	0514020403
AT 06	Saline R.	0514020407
AT 07	Saline R.	0514020407
ATE 03	Eagle Cr.	0514020407
ATE 04	Eagle Cr.	0514020407
ATE 05	Eagle Cr.	0514020407
ATEE08	Rose Cr.	0514020407
ATF 04	N. Fk. Saline R.	0514020406
ATF 05	N. Fk. Saline R.	0514020404
ATF 07	N. Fk. Saline R.	0514020404
ATFE01	Rector Cr.	0514020404
ATFF02	Contrary Cr.	0514020404
ATFH01	Wheeler Cr.	0514020404
ATFJ01	Cane Cr.	0514020405
ATFJ02	Cane Cr.	0514020405
ATG 03	M. Fk. Saline R.	0514020402
ATGC01	Bankston Fk.	0514020402
ATGC02	Bankston Fk.	0514020402
ATGC11	Bankston Fk.	0514020402
ATGH04	Brushy Cr.	0514020402
ATGH09	Brushy Cr.	0514020402
ATGH10	Brushy Cr.	0514020402
ATGM01	Harco Br.	0514020402
ATH 02	S. Fk. Saline R.	0514020401
ATH 05	S. Fk. Saline R.	0514020401
ATH 13	S. Fk. Saline R.	0514020403
ATH 14	S. Fk. Saline R.	0514020401
ATHG01	Sugar Cr.	0514020401
ATHG05	Sugar Cr.	0514020401
ATHS01*	Brier Cr.	0514020401
ATHS01*	Brier Cr.	0514020402
ATHT01	Stillhouse Cr.	0514020403
ATHU01	Peters Slough	0514020403
ATHV01	East Palzo Cr.	0514020401
ATZM02	Cypress Ditch	0514020407
RAA	DOLAN	0514020404
RAI	HARRISBURG RESV.	0514020402
RAL	LAKE OF EGYPT	0514020401
RAR	NORRIS CITY RES	0514020405
RAS	OMAHA	0514020405
RAT	VIENNA CORR. CNTR	0514020317
RAZA	McLEANSBORO NEW	0514020404
RAZB	Bay Creek Lake Number 5	0514020317
RAZO	SUGAR CREEK LAKE	0514020317



Basin 33. Cache River Watershed



- Legend**
- 303(d) Lakes
 - 303(d) Streams
 - Assessed Streams
 - Towns
 - HUC 10 Subwatersheds
 - County Boundaries

Segment ID	Segment Name	Hydrologic Unit Code 10
A 33*	Ohio River	0514020601
A 33*	Ohio River	0514020318
A 34*	Ohio River	0514020610
A 34*	Ohio River	0514020603
A 34*	Ohio River	0714010804
A 34*	Ohio River	0514020601
ADCD01	New Columbia Ditch	0514020609
ADD 01	Dutchman Cr.	0514020608
ADDB02	Little Cache Cr.	0514020608
ADP 01	Bradshaw Cr.	0514020609
ADX 01	Cache Cr.	0514020609
ADY 01*	Old Cache R.	0514020609
ADY 01*	Old Cache R.	0714010804
IX 03	Cache R.	0714010804
IX 04	Cache R.	0714010804
IX 05	Cache R.	0714010804
IX 06	Cache R.	0714010804
IXCC01	Pulaski Slough	0714010804
IXD 01	Sandy Cr.	0714010804
IXF 01	Mill Cr.	0714010803
IXI 01	Indian Camp Cr.	0714010804
IXJ 01	Big Cr.	0714010802
IXM 04	Cypress Cr.	0714010801
RAB	MERMET	0514020609
RAM	DUTCHMAN	0514020608
RAW	VIENNA CITY	0514020608
RAZI	BLOOMFIELD	0514020608
RIA	HORSESHOE (ALEXANDER)	0714010804
RIE	DONGOLA CITY RES	0714010802

