# Illinois EPA SWAP Help Document

Web Application created with ESRI Web AppBuilder 1.2

12/21/2015

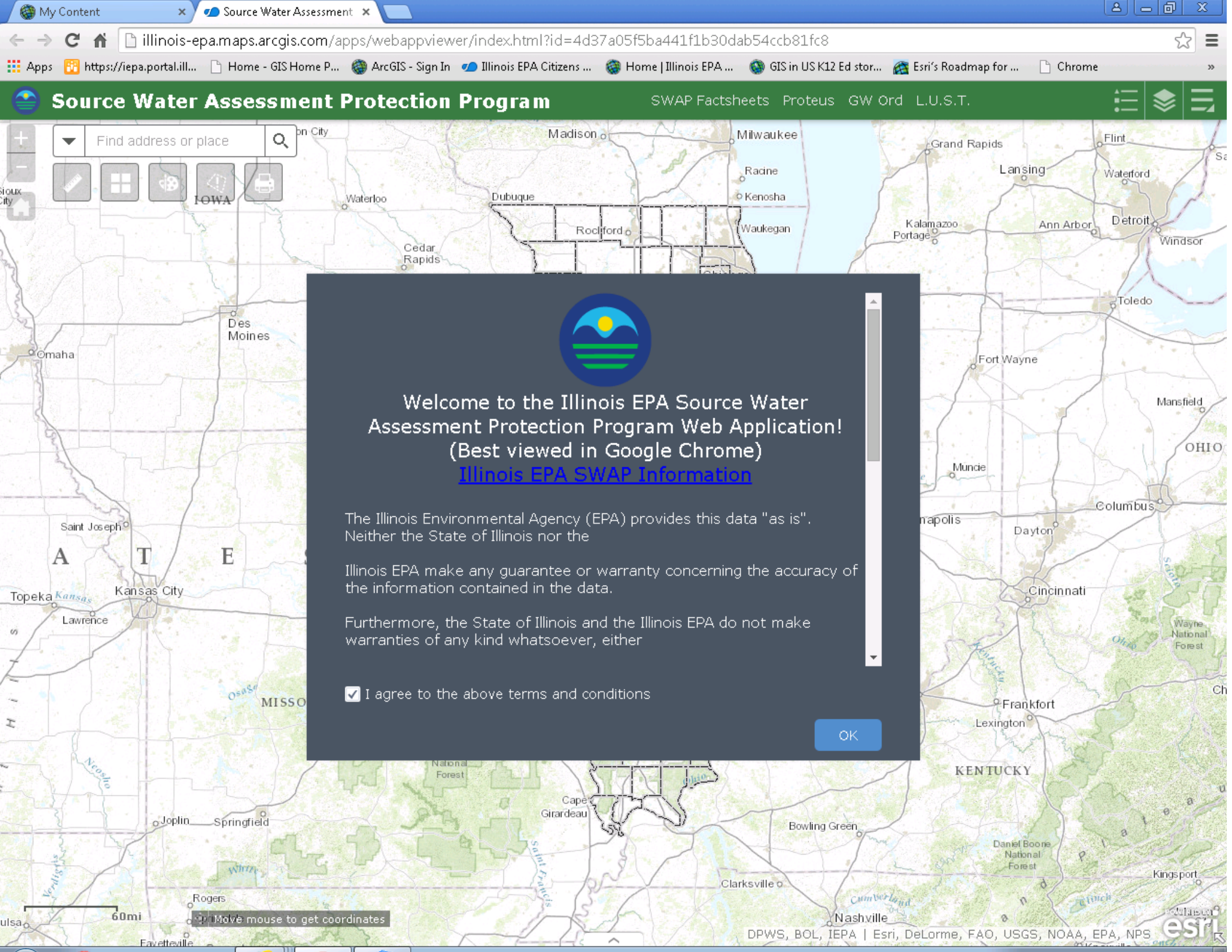
My Content
Source Water Assessment
illinois-epa.maps.arcgis.com/apps/webappviewer/index.html?id=4d37a05f5ba441f1b30dab54ccb81fc8
Source Water Assessment Protection Program
SWAP Factsheets
Proteus
GW Ord
L.U.S.T.
Find address or place
Welcome to the Illinois EPA Source Water Assessment Protection Program Web Application!
(Best viewed in Google Chrome)
Illinois EPA SWAP Information
The Illinois Environmental Agency (EPA) provides this data "as is". Neither the State of Illinois nor the
Illinois EPA make any guarantee or warranty concerning the accuracy of the information contained in the data.
Furthermore, the State of Illinois and the Illinois EPA do not make warranties of any kind whatsoever, either
I agree to the above terms and conditions
OK
Move mouse to get coordinates
DPWS, BOL, IEPA | Esri, DeLorme, FAO, USGS, NOAA, EPA, NPS

My Content | Source Water Assessment
illinois-epa.maps.arcgis.com/apps/webappviewer/index.html?id=4d37a05f5ba441f1b30dab54ccb81fc8
Apps | https://iepa.portal.ill... | Home - GIS Home P... | ArcGIS - Sign In | Illinois EPA Citizens ... | Home | Illinois EPA ... | GIS in US K12 Ed stor... | Esri's Roadmap for ... | Chrome

# Source Water Assessment Protection Program



Find address or place

## Layer List

Layer List

Operational Layers

- CWS Wells with Well ID Labels
- Source Water Assessment Protection Data
  - Water Use/Source Water Protection Areas
  - Environmental Concerns
  - Admin/PLSS
  - Water Quality
  - Water Resources
  - Surficial/Bedrock Geology
  - Counties
- NAPP Imagery 2005

Madison, Milwaukee, Racine, Kenosha, Waukegan, Dubuque, Waterloo, Rockford, Cedar Rapids, Chicago, Aurora, Gary, Des Moines, Omaha, Peoria, Lafayette, Quincy, Champaign, Springfield, Saint Joseph, Topeka, Kansas City, Lawrence, Columbia, Jefferson City, Saint Louis, Evansville, Mark Twain National Forest, Cape Girardeau, Joplin, Springfield, Bowling Green, Clarksville, Rogers, Fayetteville, Nashville

IOWA ILLINOIS MISSOURI

A T E S

60mi

43.171 -82.455 Degrees

DPWS, BOL, IEPA

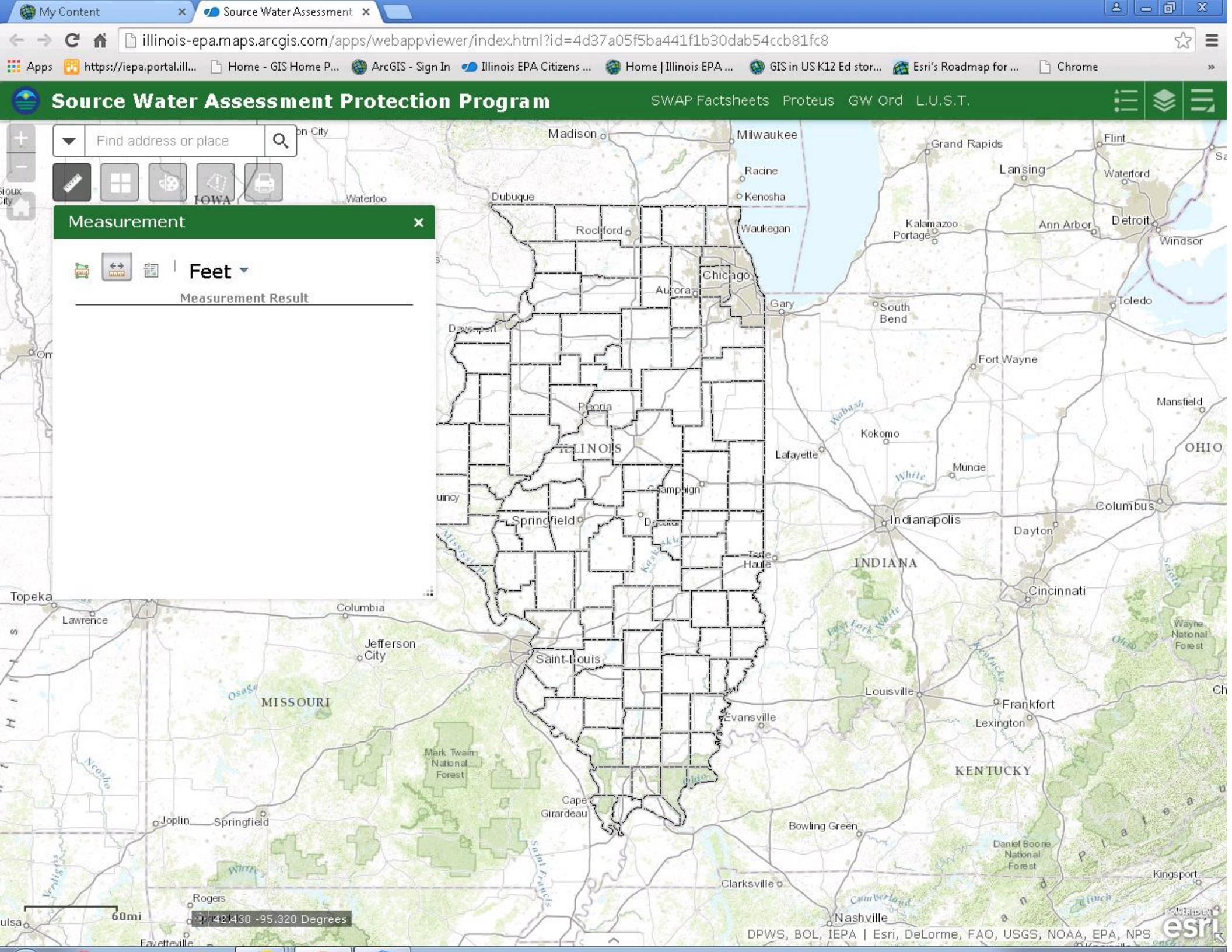
My Content
Source Water Assessment
illinois-epa.maps.arcgis.com/apps/webappviewer/index.html?id=4d37a05f5ba441f1b30dab54ccb81fc8
Source Water Assessment Protection Program
SWAP Factsheets
Proteus
GW Ord
L.U.S.T.
Find address or place
Measurement
Feet
Measurement Result
Madison
Milwaukee
Racine
Kenosha
Waukegan
Dubuque
Waterloo
IOWA
Rockford
Chicago
Aurora
Gary
South Bend
Toledo
Grand Rapids
Flint
Lansing
Waterford
Kalamazoo
Portage
Ann Arbor
Detroit
Windsor
Fort Wayne
Mansfield
Peoria
ILLINOIS
Kokomo
Lafayette
Muncie
OHIO
Champaign
Springfield
Indianapolis
Columbus
Dayton
INDIANA
Terre Haute
Cincinnati
Topeka
Lawrence
Columbia
Jefferson City
Saint Louis
MISSOURI
Louisville
Frankfort
Lexington
Evansville
KENTUCKY
Mark Twain National Forest
Cape Girardeau
Joplin
Springfield
Bowling Green
Daniel Boone National Forest
Clarksville
Kingsport
Rogers
Nashville
Fayetteville
60mi
42.430 -95.320 Degrees
DPWS, BOL, IEPA | Esri, DeLorme, FAO, USGS, NOAA, EPA, NPS
esri

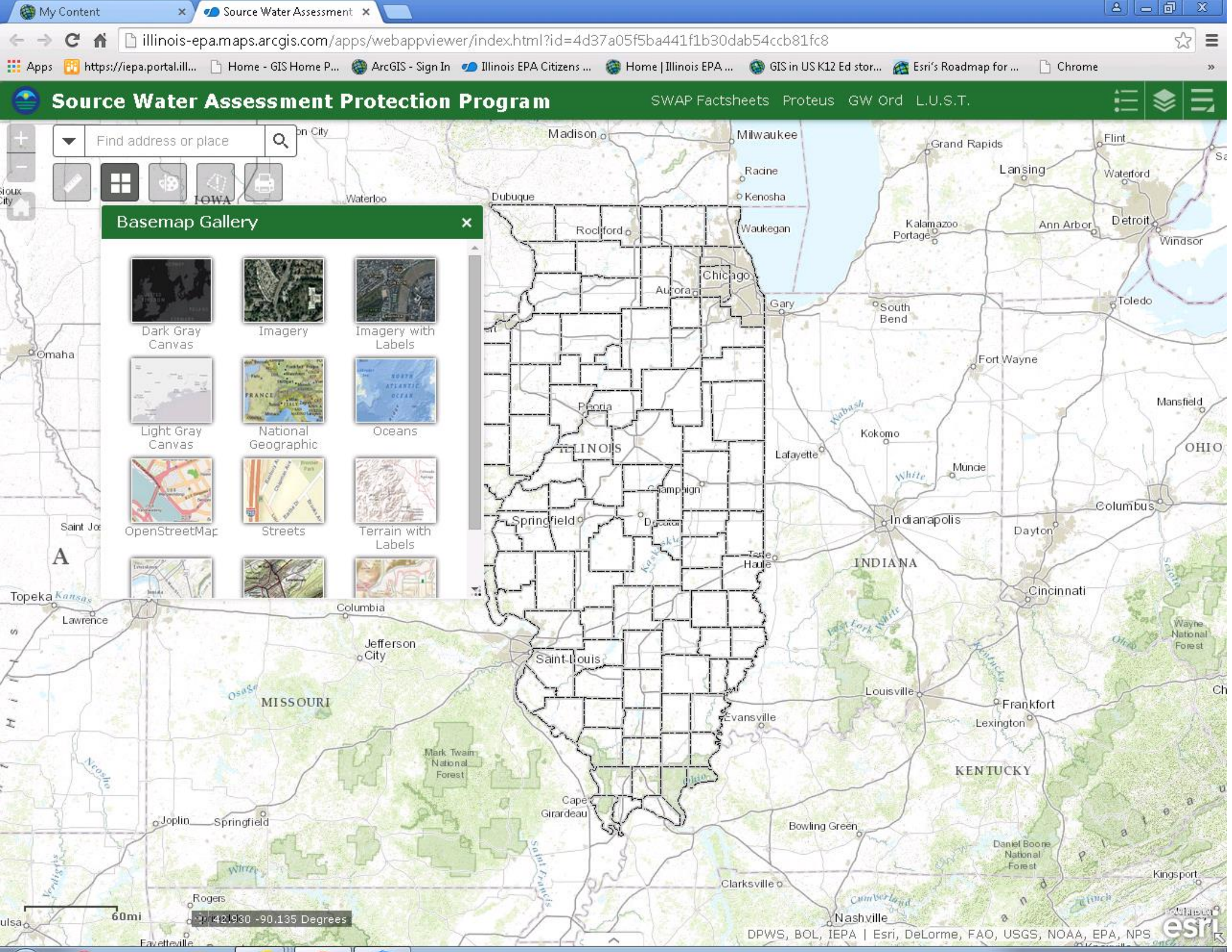
My Content
Source Water Assessment
illinois-epa.maps.arcgis.com/apps/webappviewer/index.html?id=4d37a05f5ba441f1b30dab54ccb81fc8
Apps
https://iepa.portal.ill...
Home - GIS Home P...
ArcGIS - Sign In
Illinois EPA Citizens ...
Home | Illinois EPA ...
GIS in US K12 Ed stor...
Esri's Roadmap for ...
Chrome
Source Water Assessment Protection Program
SWAP Factsheets
Proteus
GW Ord
L.U.S.T.
Find address or place
Basemap Gallery
Dark Gray Canvas
Imagery
Imagery with Labels
Light Gray Canvas
National Geographic
Oceans
OpenStreetMap
Streets
Terrain with Labels
Madison
Milwaukee
Racine
Kenosha
Waukegan
Dubuque
Waterloo
Rockford
Chicago
Aurora
Gary
Grand Rapids
Lansing
Flint
Waterford
Kalamazoo
Portage
Ann Arbor
Detroit
Windsor
South Bend
Toledo
Fort Wayne
Mansfield
Omaha
Peoria
ILLINOIS
Kokomo
Lafayette
Muncie
OHIO
Champaign
Springfield
Decatur
Indianapolis
Columbus
Dayton
Terre Haute
INDIANA
Cincinnati
Topeka
Lawrence
Columbia
Jefferson City
Saint Louis
MISSOURI
Louisville
Frankfort
Lexington
Evansville
Mark Twain National Forest
KENTUCKY
Cape Girardeau
Joplin
Springfield
Bowling Green
Daniel Boone National Forest
Kingsport
Clarksville
Rogers
Nashville
Fayetteville
60mi
42.930 -90.135 Degrees
DPWS, BOL, IEPA | Esri, DeLorme, FAO, USGS, NOAA, EPA, NPS
esri

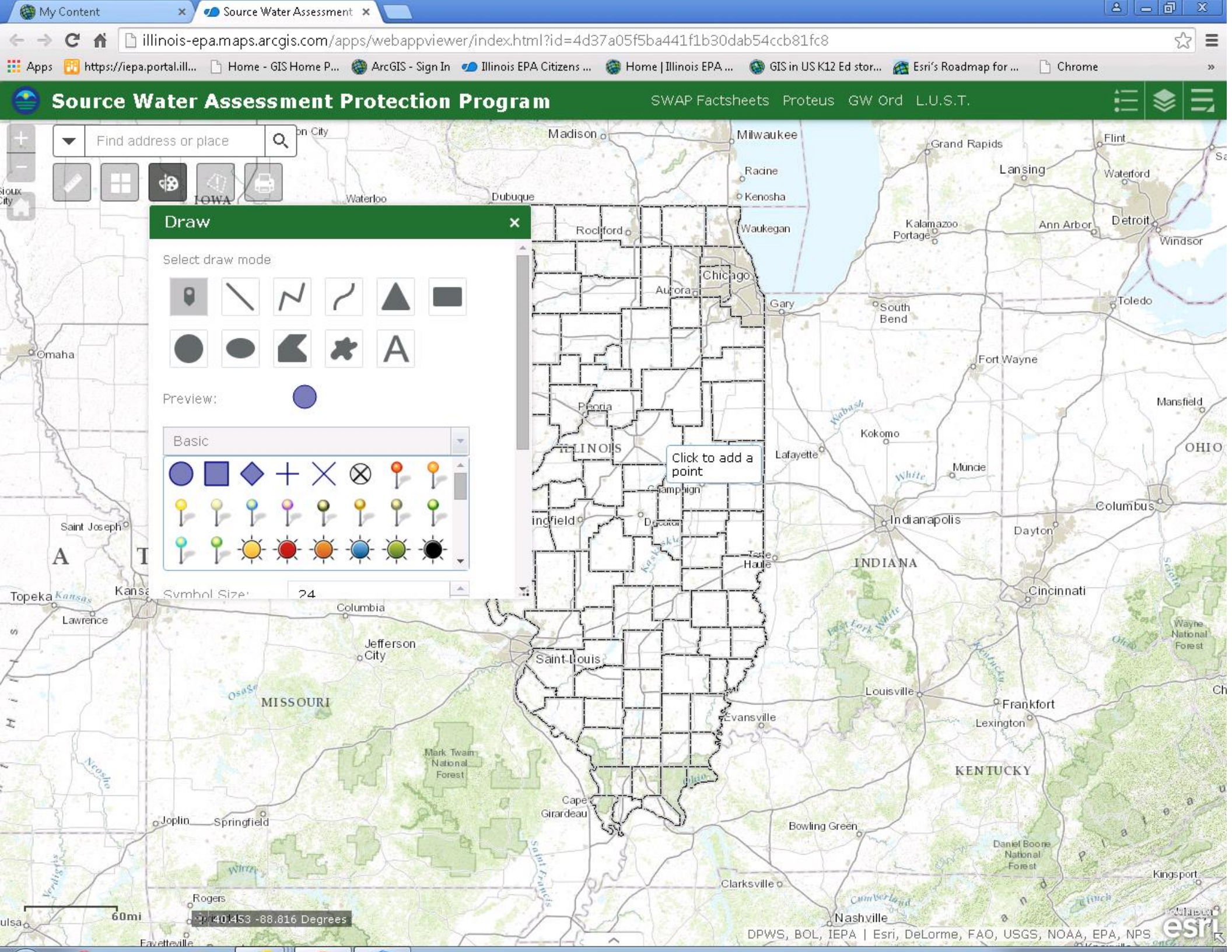
My Content
Source Water Assessment
illinois-epa.maps.arcgis.com/apps/webappviewer/index.html?id=4d37a05f5ba441f1b30dab54ccb81fc8
Apps
https://iepa.portal.ill...
Home - GIS Home P...
ArcGIS - Sign In
Illinois EPA Citizens ...
Home | Illinois EPA ...
GIS in US K12 Ed stor...
Esri's Roadmap for ...
Chrome
Source Water Assessment Protection Program
SWAP Factsheets
Proteus
GW Ord
L.U.S.T.
Find address or place
Draw
Select draw mode
Preview:
Basic
Symbol Size:
24
Click to add a point
Madison
Milwaukee
Racine
Kenosha
Waukegan
Grand Rapids
Lansing
Flint
Waterford
Detroit
Windsor
Ann Arbor
Kalamazoo
Portage
Dubuque
Waterloo
Rockford
Chicago
Aurora
Gary
South Bend
Toledo
Fort Wayne
Mansfield
Omaha
Peoria
ILLINOIS
Kokomo
Lafayette
Muncie
OHIO
Champaign
Decatur
Indianapolis
Columbus
Dayton
Saint Joseph
Terre Haute
INDIANA
Cincinnati
Topeka
Kansas
Lawrence
Columbia
Jefferson City
Saint Louis
MISSOURI
Louisville
Frankfort
Lexington
Evansville
Mark Twain National Forest
KENTUCKY
Cape Girardeau
Joplin
Springfield
Bowling Green
Daniel Boone National Forest
Kingsport
Clarksville
Rogers
Nashville
Fayetteville
60mi
40.453 -88.816 Degrees
DPWS, BOL, IEPA | Esri, DeLorme, FAO, USGS, NOAA, EPA, NPS
esri

# Source Water Assessment Protection Program



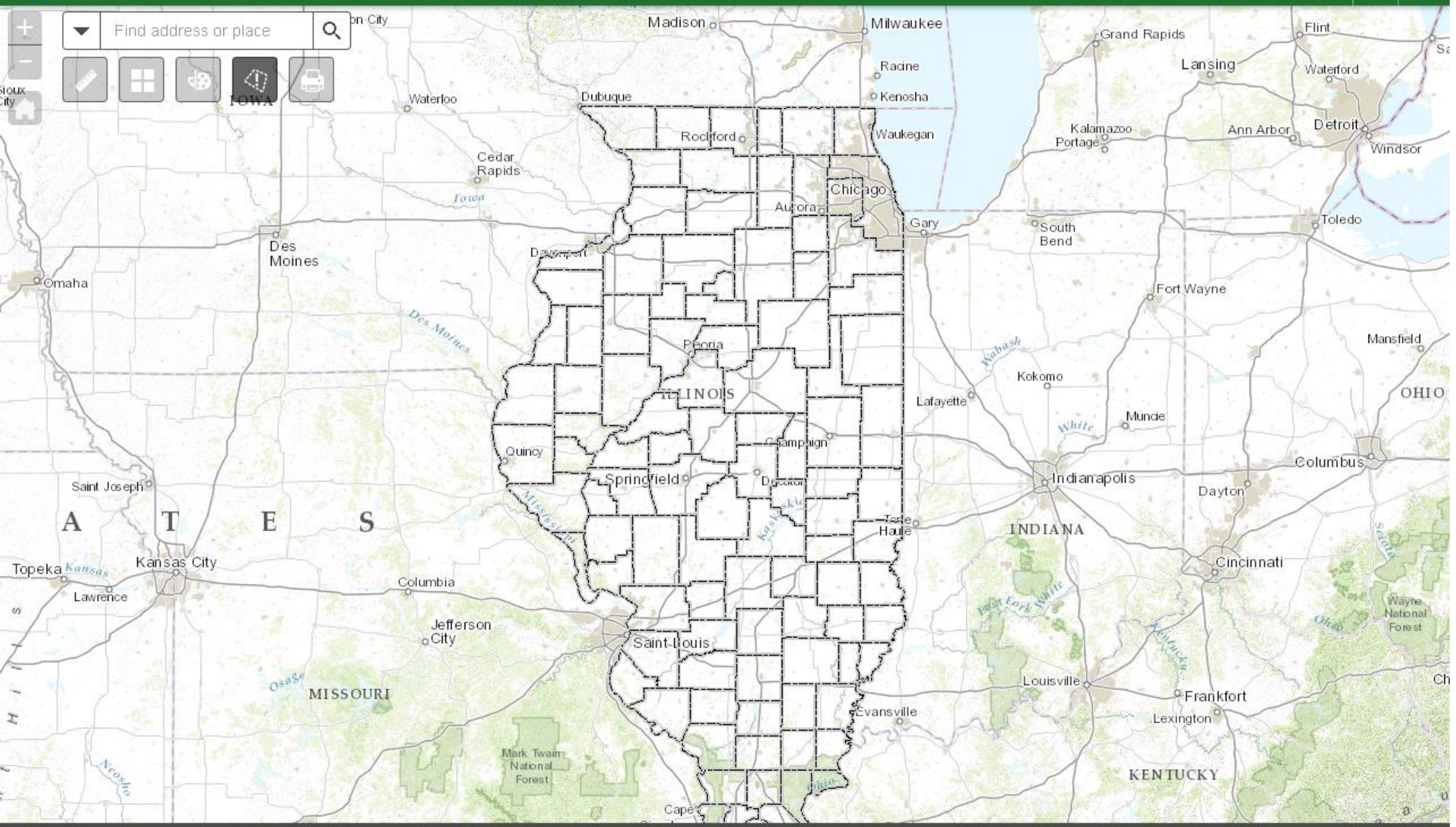


Locate Incident

Buffer Distance (Feet)

1000 — 5000

1000

Incident | Weather

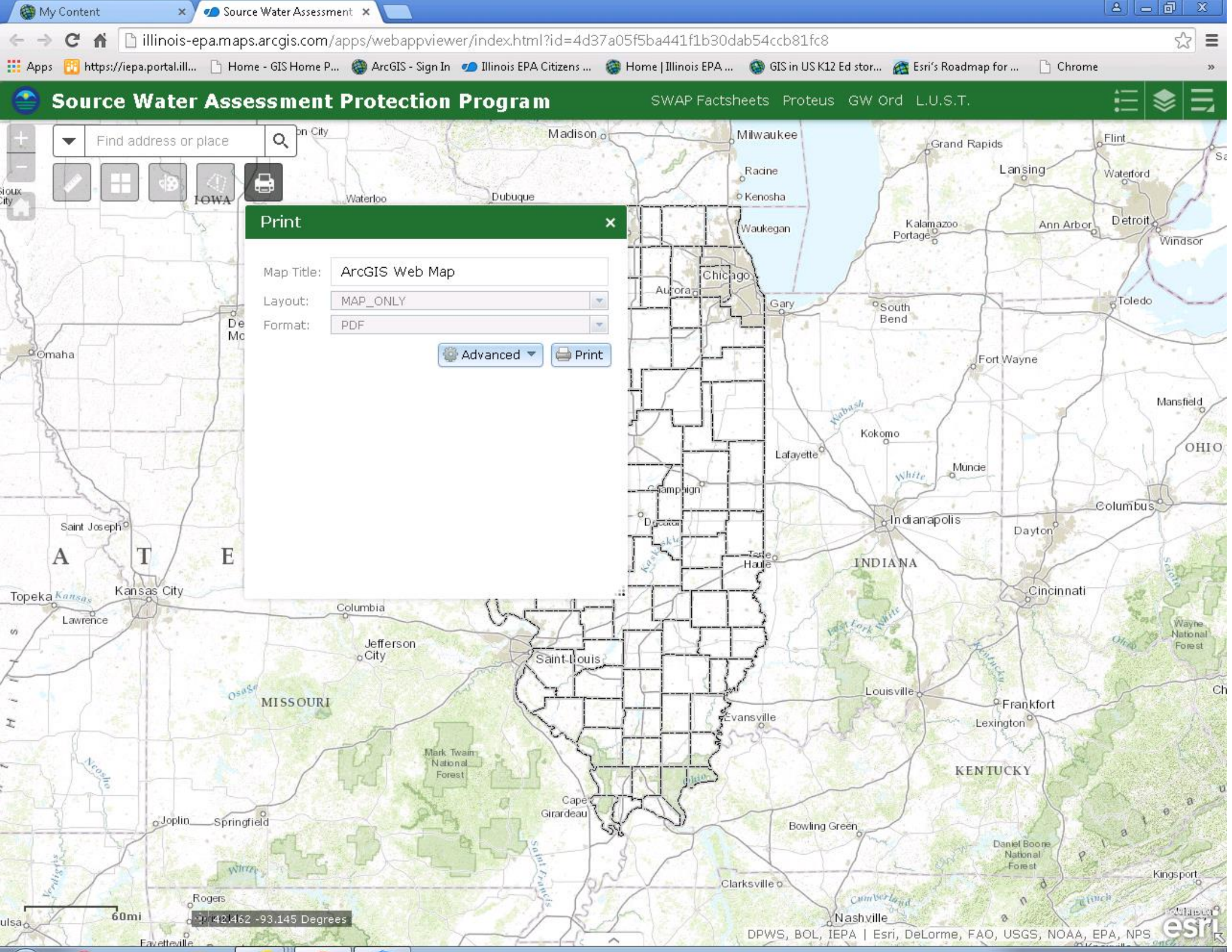
My Content
Source Water Assessment
illinois-epa.maps.arcgis.com/apps/webappviewer/index.html?id=4d37a05f5ba441f1b30dab54ccb81fc8
Source Water Assessment Protection Program
SWAP Factsheets
Proteus
GW Ord
L.U.S.T.
Find address or place
Print
Map Title:
ArcGIS Web Map
Layout:
MAP_ONLY
Format:
PDF
Advanced
Print
Madison
Milwaukee
Racine
Kenosha
Waukegan
Chicago
Aurora
Gary
Dubuque
Waterloo
IOWA
Omaha
Saint Joseph
Topeka
Kansas City
Lawrence
Columbia
Jefferson City
Saint Louis
MISSOURI
Joplin
Springfield
Rogers
Fayetteville
Cape Girardeau
Evansville
Grand Rapids
Flint
Lansing
Waterford
Detroit
Windsor
Kalamazoo
Portage
Ann Arbor
South Bend
Toledo
Fort Wayne
Mansfield
Kokomo
Lafayette
Muncie
Champaign
Indianapolis
Columbus
Dayton
INDIANA
OHIO
Cincinnati
Louisville
Frankfort
Lexington
KENTUCKY
Bowling Green
Clarksville
Nashville
Kingsport
Daniel Boone National Forest
Mark Twain National Forest
Wayne National Forest
60mi
42.462 -93.145 Degrees
DPWS, BOL, IEPA | Esri, DeLorme, FAO, USGS, NOAA, EPA, NPS

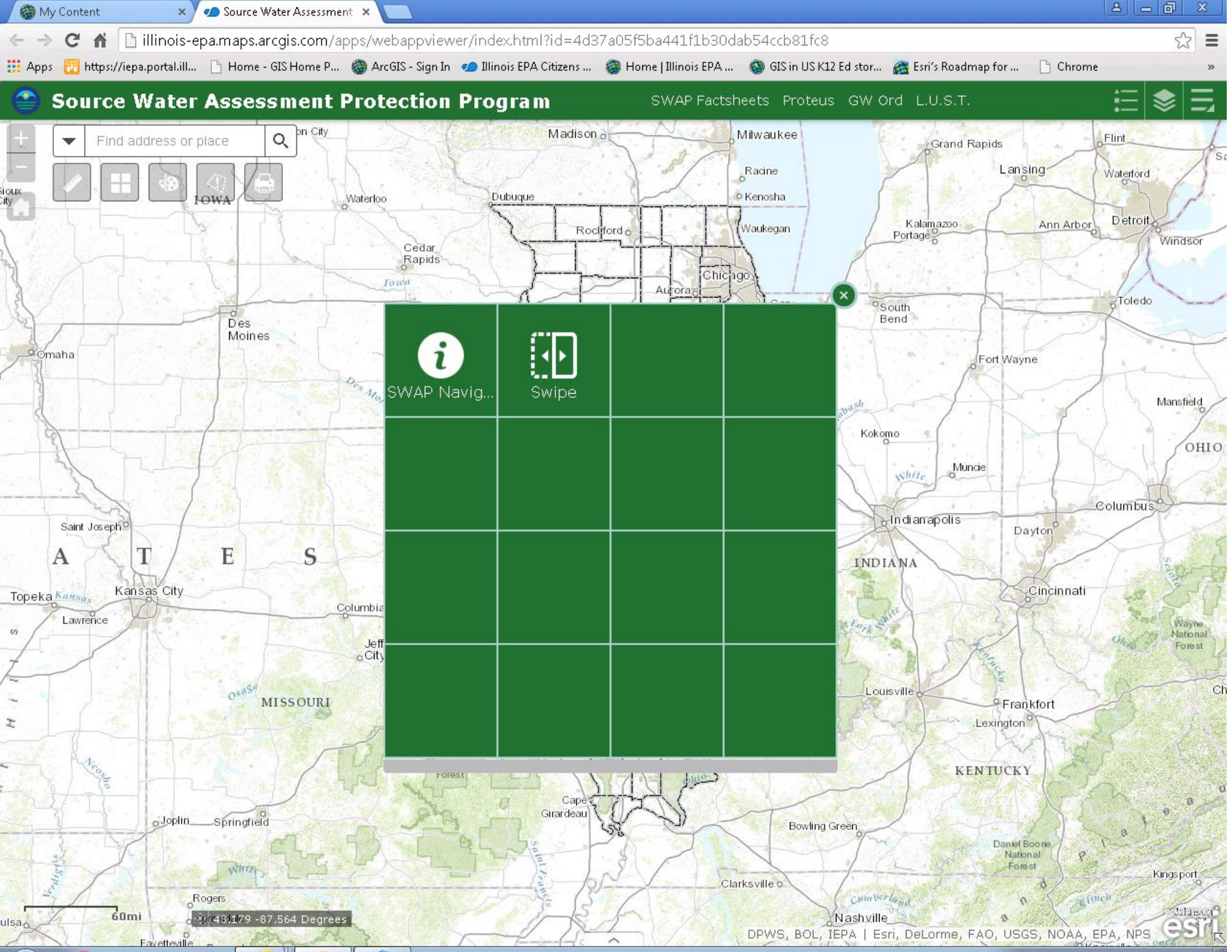
My Content
Source Water Assessment
illinois-epa.maps.arcgis.com/apps/webappviewer/index.html?id=4d37a05f5ba441f1b30dab54ccb81fc8
Source Water Assessment Protection Program
SWAP Factsheets
Proteus
GW Ord
L.U.S.T.
Find address or place
SWAP Navig...
Swipe
Madison
Milwaukee
Racine
Kenosha
Waukegan
Chicago
Aurora
Rockford
Dubuque
Waterloo
IOWA
Cedar Rapids
Des Moines
Omaha
Grand Rapids
Flint
Lansing
Waterford
Detroit
Windsor
Ann Arbor
Kalamazoo
Portage
South Bend
Toledo
Fort Wayne
Mansfield
Kokomo
Muncie
OHIO
Columbus
Indianapolis
Dayton
INDIANA
Cincinnati
Saint Joseph
Topeka
Kansas City
Lawrence
Columbia
Jeff City
MISSOURI
Louisville
Frankfort
Lexington
KENTUCKY
Cape Girardeau
Joplin
Springfield
Bowling Green
Clarksville
Nashville
Kingsport
Rogers
Fayetteville
60mi
43.179 -87.564 Degrees
DPWS, BOL, IEPA | Esri, DeLorme, FAO, USGS, NOAA, EPA, NPS
esri

# Source Water Assessment Protection Program



Find address or place

## SWAP Navigation

SWAP Visual Help Document

Illinois Water and Related Wells

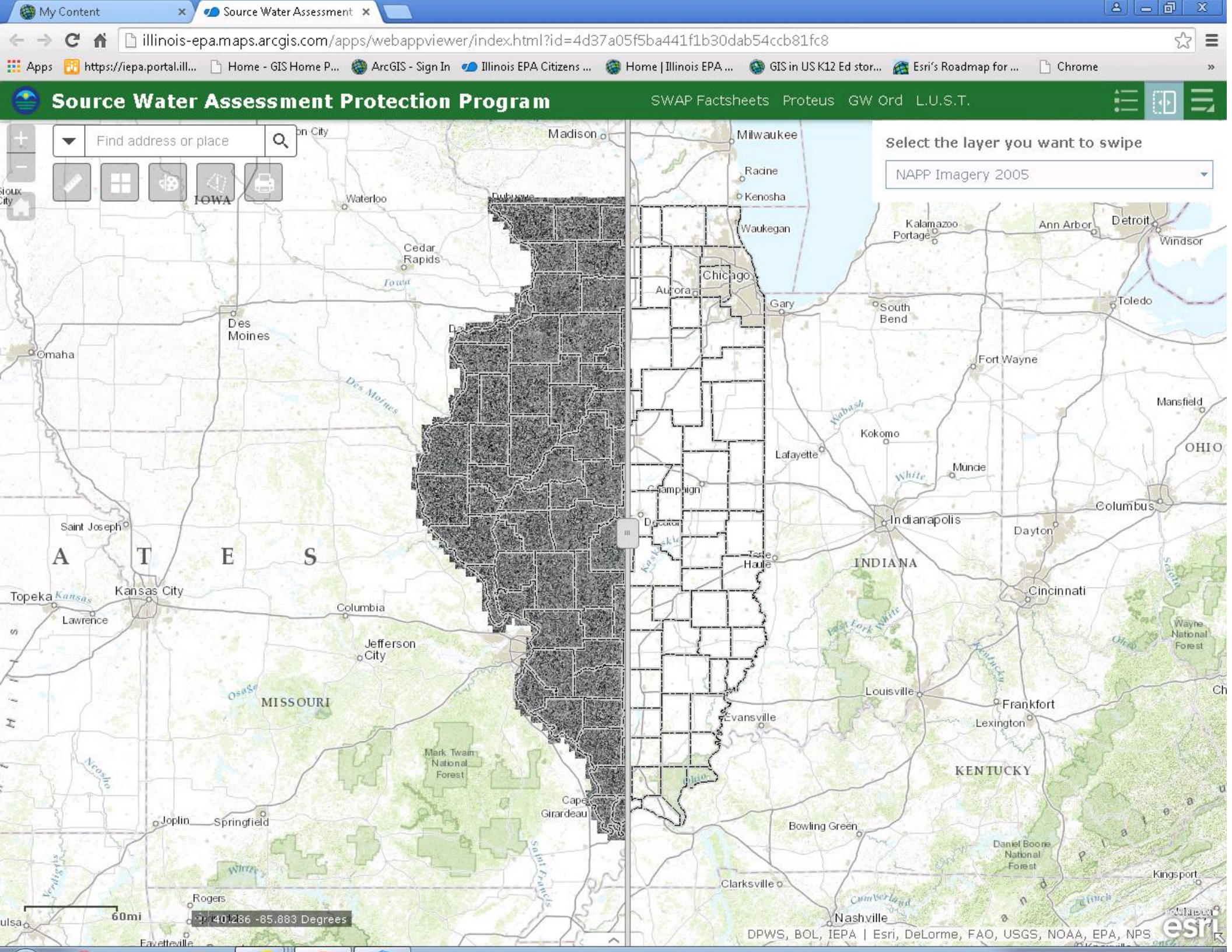
My Content
Source Water Assessment
illinois-epa.maps.arcgis.com/apps/webappviewer/index.html?id=4d37a05f5ba441f1b30dab54ccb81fc8
Source Water Assessment Protection Program
SWAP Factsheets
Proteus
GW Ord
L.U.S.T.
Find address or place
Select the layer you want to swipe
NAPP Imagery 2005
Madison
Milwaukee
Racine
Kenosha
Waukegan
Waterloo
IOWA
Cedar Rapids
Chicago
Aurora
Gary
Kalamazoo
Portage
Ann Arbor
Detroit
Windsor
Toledo
South Bend
Des Moines
Omaha
Fort Wayne
Mansfield
Kokomo
Lafayette
Muncie
OHIO
Champaign
Indianapolis
Columbus
Dayton
Saint Joseph
Topeka
Kansas City
Lawrence
Columbia
Jefferson City
INDIANA
Cincinnati
MISSOURI
Louisville
Frankfort
Lexington
Evansville
KENTUCKY
Mark Twain National Forest
Wayne National Forest
Joplin
Springfield
Cape Girardeau
Bowling Green
Daniel Boone National Forest
Clarksville
Kingsport
Nashville
Rogers
60mi
40.286 -85.883 Degrees
DPWS, BOL, IEPA | Esri, DeLorme, FAO, USGS, NOAA, EPA, NPS
esri

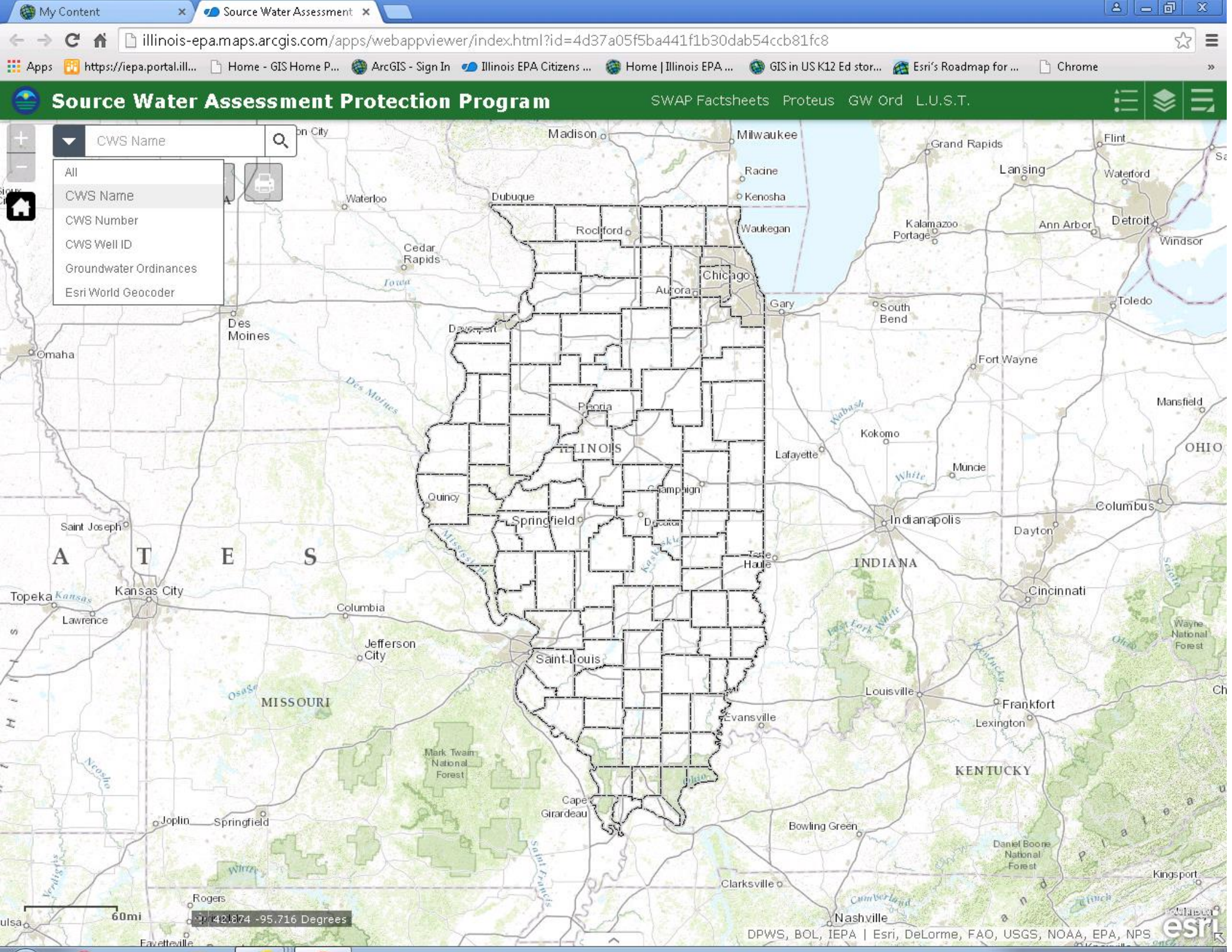
My Content
Source Water Assessment
illinois-epa.maps.arcgis.com/apps/webappviewer/index.html?id=4d37a05f5ba441f1b30dab54ccb81fc8
Apps
https://iepa.portal.ill...
Home - GIS Home P...
ArcGIS - Sign In
Illinois EPA Citizens ...
Home | Illinois EPA ...
GIS in US K12 Ed stor...
Esri's Roadmap for ...
Chrome
Source Water Assessment Protection Program
SWAP Factsheets
Proteus
GW Ord
L.U.S.T.
CWS Name
All
CWS Name
CWS Number
CWS Well ID
Groundwater Ordinances
Esri World Geocoder
Madison
Milwaukee
Racine
Kenosha
Waukegan
Chicago
Aurora
Gary
Rockford
Dubuque
Waterloo
Cedar Rapids
Des Moines
Omaha
Peoria
ILLINOIS
Quincy
Springfield
Decatur
Champaign
Lafayette
Kokomo
Muncie
Fort Wayne
Toledo
South Bend
Grand Rapids
Lansing
Flint
Waterford
Detroit
Ann Arbor
Windsor
Kalamazoo
Portage
Mansfield
OHIO
Indianapolis
Columbus
Dayton
Cincinnati
INDIANA
Terre Haute
Saint Joseph
Kansas City
Topeka
Lawrence
Columbia
Jefferson City
Saint Louis
MISSOURI
Louisville
Frankfort
Lexington
Evansville
KENTUCKY
Bowling Green
Clarksville
Nashville
Kingsport
Cape Girardeau
Joplin
Springfield
Rogers
Fayetteville
Mark Twain National Forest
Daniel Boone National Forest
Wayne National Forest
60mi
42.874 -95.716 Degrees
DPWS, BOL, IEPA | Esri, DeLorme, FAO, USGS, NOAA, EPA, NPS
esri

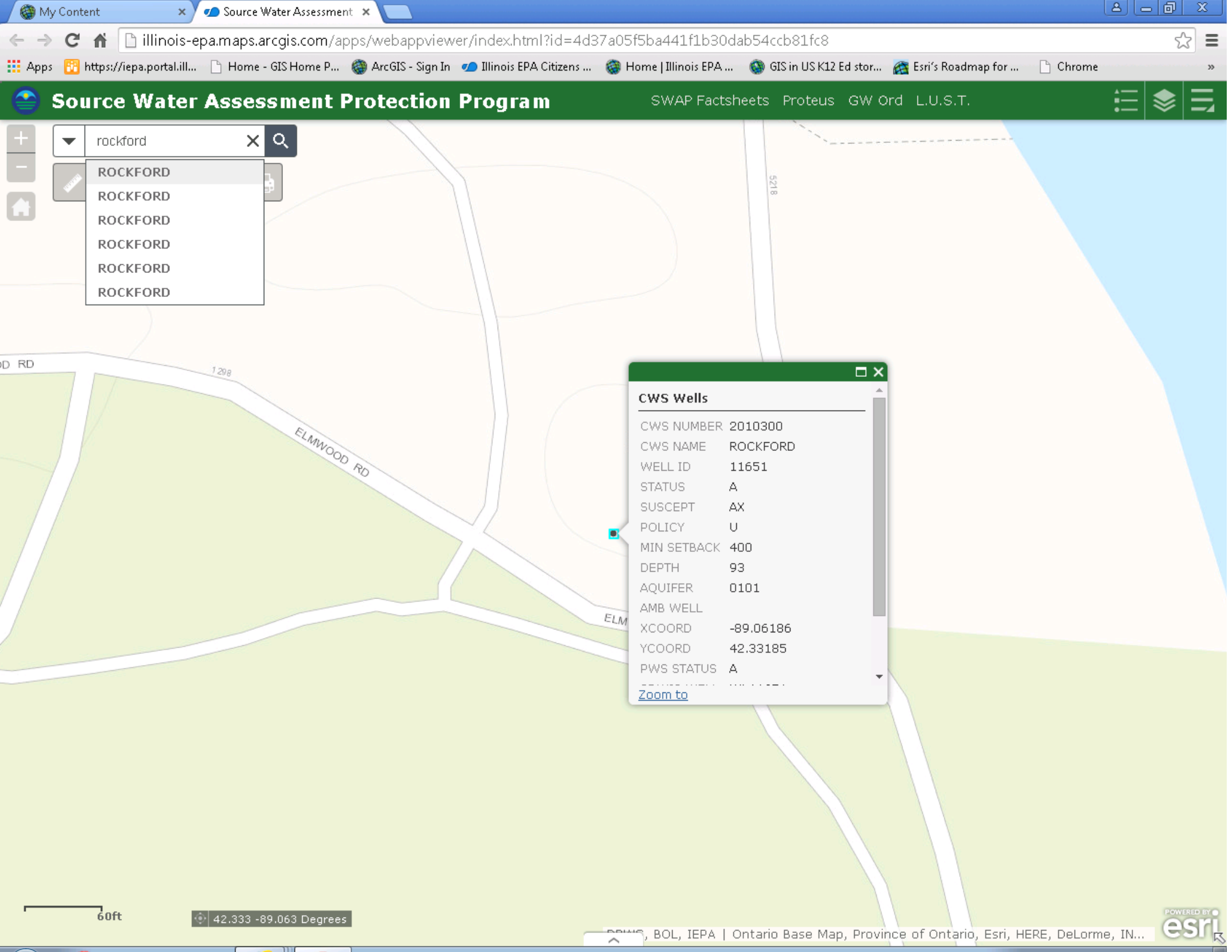
My Content
Source Water Assessment
illinois-epa.maps.arcgis.com/apps/webappviewer/index.html?id=4d37a05f5ba441f1b30dab54ccb81fc8
Apps
https://iepa.portal.ill...
Home - GIS Home P...
ArcGIS - Sign In
Illinois EPA Citizens ...
Home | Illinois EPA ...
GIS in US K12 Ed stor...
Esri's Roadmap for ...
Chrome
Source Water Assessment Protection Program
SWAP Factsheets
Proteus
GW Ord
L.U.S.T.
rockford
ROCKFORD
ROCKFORD
ROCKFORD
ROCKFORD
ROCKFORD
ROCKFORD
5218
1298
ELMWOOD RD
CWS Wells
CWS NUMBER 2010300
CWS NAME ROCKFORD
WELL ID 11651
STATUS A
SUSCEPT AX
POLICY U
MIN SETBACK 400
DEPTH 93
AQUIFER 0101
AMB WELL
XCOORD -89.06186
YCOORD 42.33185
PWS STATUS A
Zoom to
60ft
42.333 -89.063 Degrees
BOL, IEPA | Ontario Base Map, Province of Ontario, Esri, HERE, DeLorme, IN...
esri

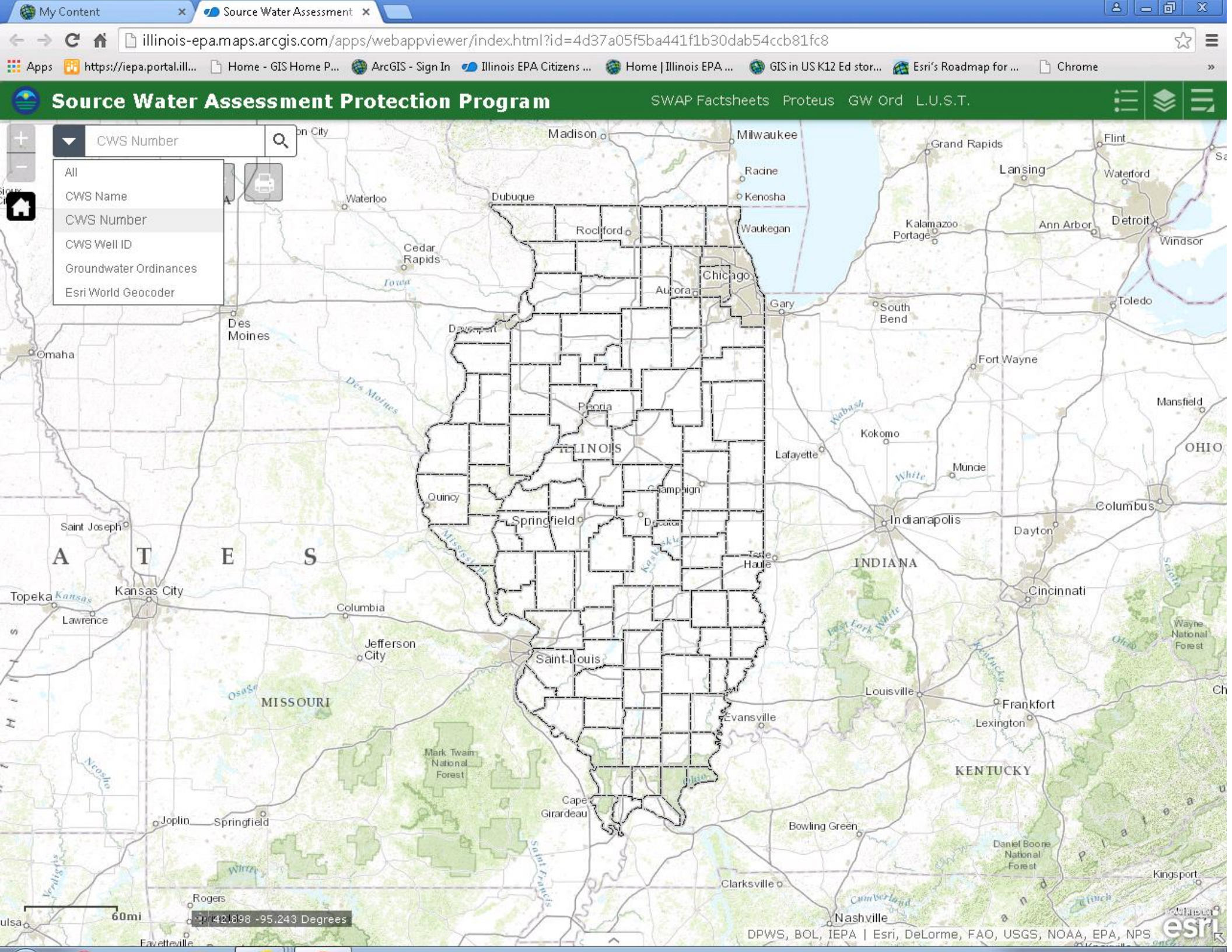
My Content
Source Water Assessment
illinois-epa.maps.arcgis.com/apps/webappviewer/index.html?id=4d37a05f5ba441f1b30dab54ccb81fc8
Source Water Assessment Protection Program
SWAP Factsheets
Proteus
GW Ord
L.U.S.T.
CWS Number
All
CWS Name
CWS Number
CWS Well ID
Groundwater Ordinances
Esri World Geocoder
Madison
Milwaukee
Grand Rapids
Flint
Lansing
Waterford
Racine
Kenosha
Waterloo
Dubuque
Rockford
Waukegan
Kalamazoo
Portage
Ann Arbor
Detroit
Windsor
Cedar Rapids
Chicago
Aurora
Gary
South Bend
Toledo
Des Moines
Omaha
Fort Wayne
Mansfield
Peoria
ILLINOIS
Kokomo
Lafayette
Muncie
OHIO
Quincy
Champaign
Springfield
Indianapolis
Columbus
Dayton
Saint Joseph
Terre Haute
INDIANA
Topeka
Kansas City
Lawrence
Columbia
Cincinnati
Jefferson City
Saint Louis
MISSOURI
Louisville
Frankfort
Lexington
Evansville
KENTUCKY
Mark Twain National Forest
Wayne National Forest
Cape Girardeau
Joplin
Springfield
Bowling Green
Daniel Boone National Forest
Clarksville
Kingsport
Rogers
Nashville
60mi
42.898 -95.243 Degrees
DPWS, BOL, IEPA | Esri, DeLorme, FAO, USGS, NOAA, EPA, NPS
esri

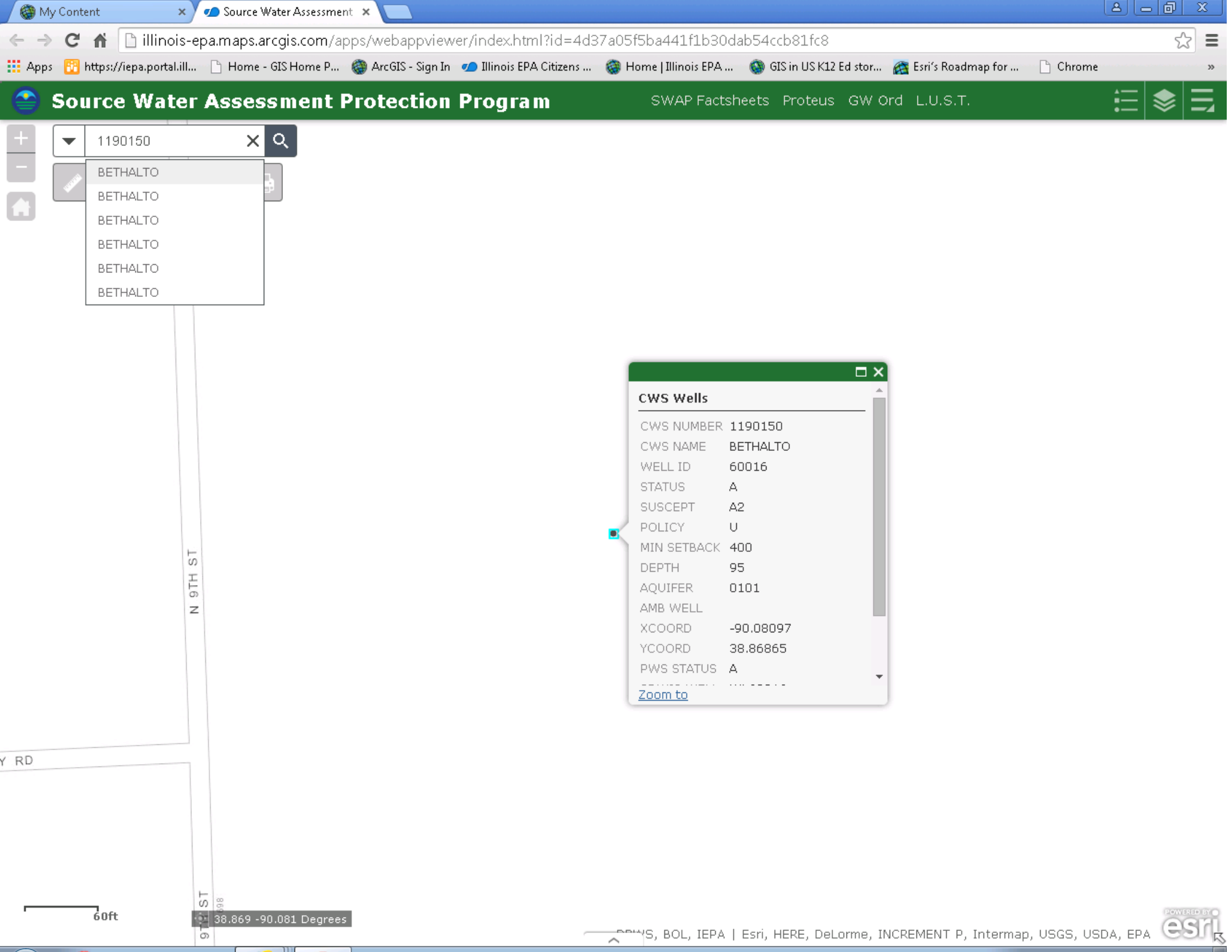
My Content
Source Water Assessment
illinois-epa.maps.arcgis.com/apps/webappviewer/index.html?id=4d37a05f5ba441f1b30dab54ccb81fc8
Apps
https://iepa.portal.ill...
Home - GIS Home P...
ArcGIS - Sign In
Illinois EPA Citizens ...
Home | Illinois EPA ...
GIS in US K12 Ed stor...
Esri's Roadmap for ...
Chrome
Source Water Assessment Protection Program
SWAP Factsheets
Proteus
GW Ord
L.U.S.T.
1190150
BETHALTO
BETHALTO
BETHALTO
BETHALTO
BETHALTO
BETHALTO
CWS Wells
CWS NUMBER 1190150
CWS NAME BETHALTO
WELL ID 60016
STATUS A
SUSCEPT A2
POLICY U
MIN SETBACK 400
DEPTH 95
AQUIFER 0101
AMB WELL
XCOORD -90.08097
YCOORD 38.86865
PWS STATUS A
Zoom to
N 9TH ST
Y RD
9TH ST
60ft
38.869 -90.081 Degrees
PWS, BOL, IEPA | Esri, HERE, DeLorme, INCREMENT P, Intermap, USGS, USDA, EPA
esri

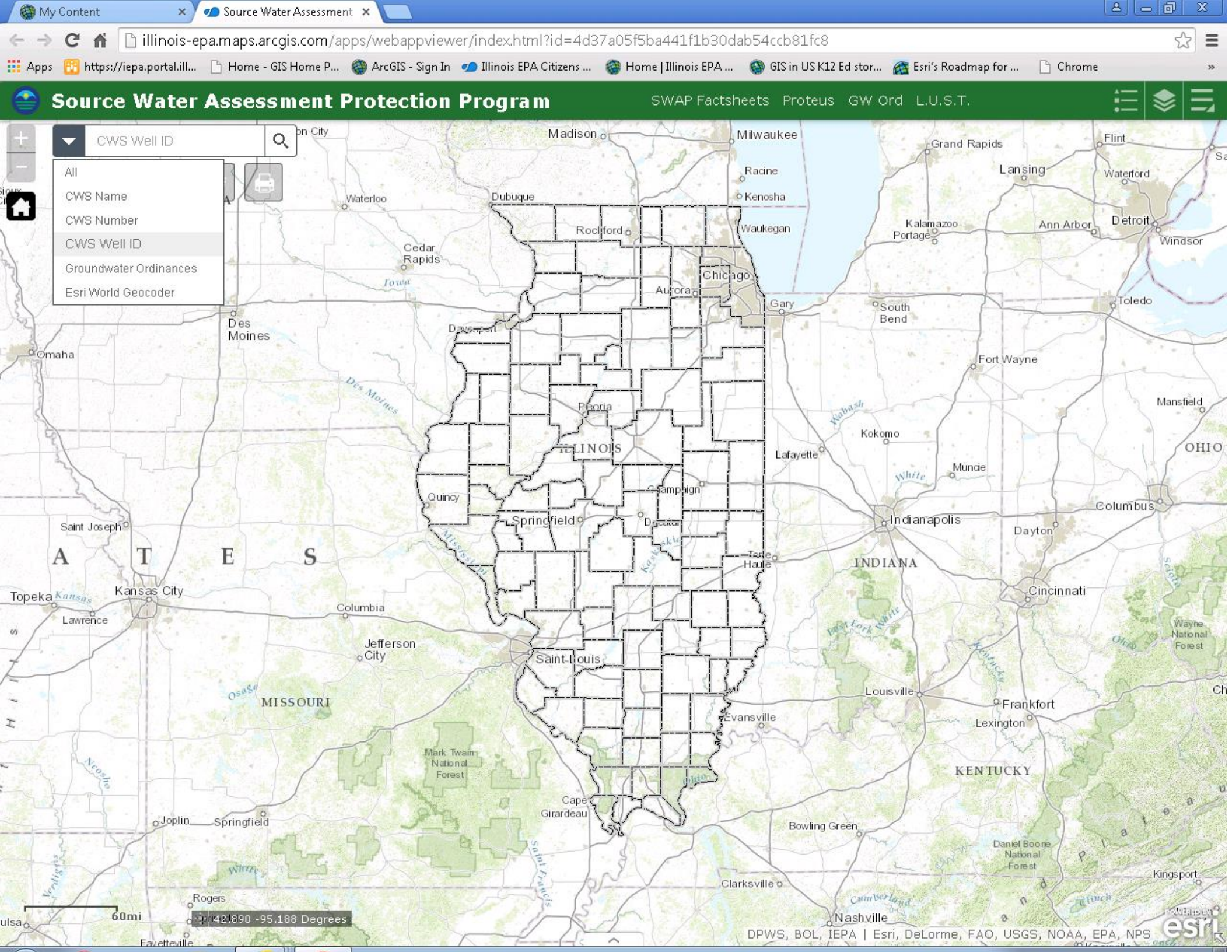
My Content
Source Water Assessment
illinois-epa.maps.arcgis.com/apps/webappviewer/index.html?id=4d37a05f5ba441f1b30dab54ccb81fc8
Apps
https://iepa.portal.ill...
Home - GIS Home P...
ArcGIS - Sign In
Illinois EPA Citizens ...
Home | Illinois EPA ...
GIS in US K12 Ed stor...
Esri's Roadmap for ...
Chrome
Source Water Assessment Protection Program
SWAP Factsheets
Proteus
GW Ord
L.U.S.T.
CWS Well ID
All
CWS Name
CWS Number
CWS Well ID
Groundwater Ordinances
Esri World Geocoder
Madison
Milwaukee
Racine
Kenosha
Waukegan
Chicago
Aurora
Gary
Rockford
Dubuque
Waterloo
Cedar Rapids
Des Moines
Omaha
Peoria
ILLINOIS
Quincy
Springfield
Decatur
Champaign
Lafayette
Kokomo
Muncie
Fort Wayne
Toledo
South Bend
Grand Rapids
Flint
Lansing
Waterford
Detroit
Windsor
Kalamazoo
Portage
Ann Arbor
Mansfield
OHIO
Indianapolis
Columbus
Dayton
Cincinnati
INDIANA
Terre Haute
Saint Joseph
Kansas City
Topeka
Lawrence
Columbia
Jefferson City
Saint Louis
MISSOURI
Louisville
Frankfort
Lexington
Evansville
KENTUCKY
Bowling Green
Clarksville
Nashville
Kingsport
Cape Girardeau
Joplin
Springfield
Rogers
Fayetteville
Mark Twain National Forest
Daniel Boone National Forest
Wayne National Forest
60mi
42.890 -95.188 Degrees
DPWS, BOL, IEPA | Esri, DeLorme, FAO, USGS, NOAA, EPA, NPS
esri

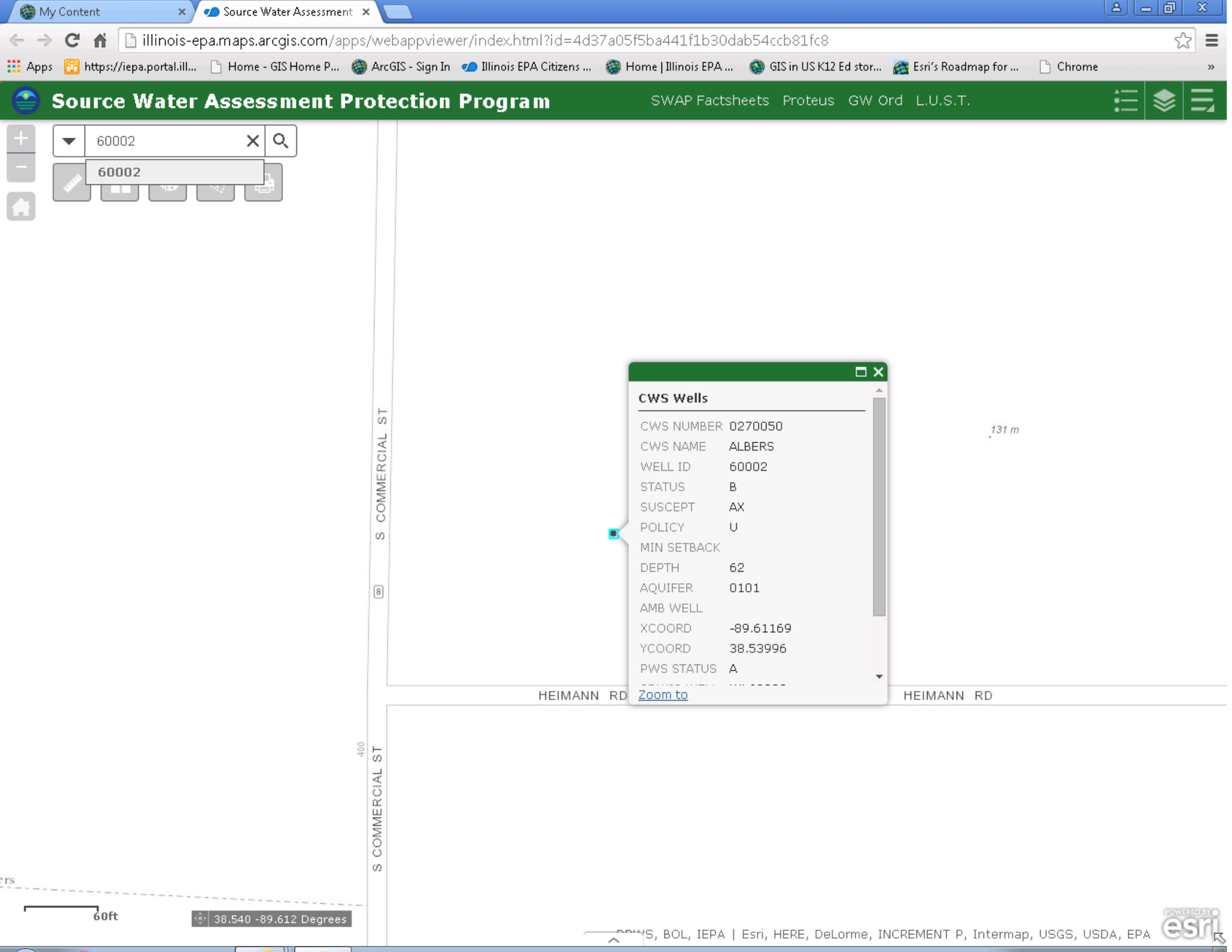
My Content
Source Water Assessment
illinois-epa.maps.arcgis.com/apps/webappviewer/index.html?id=4d37a05f5ba441f1b30dab54ccb81fc8
Apps
https://iepa.portal.ill...
Home - GIS Home P...
ArcGIS - Sign In
Illinois EPA Citizens ...
Home | Illinois EPA ...
GIS in US K12 Ed stor...
Esri's Roadmap for ...
Chrome
Source Water Assessment Protection Program
SWAP Factsheets
Proteus
GW Ord
L.U.S.T.
60002
60002
CWS Wells
CWS NUMBER 0270050
CWS NAME ALBERS
WELL ID 60002
STATUS B
SUSCEPT AX
POLICY U
MIN SETBACK
DEPTH 62
AQUIFER 0101
AMB WELL
XCOORD -89.61169
YCOORD 38.53996
PWS STATUS A
Zoom to
131 m
S COMMERCIAL ST
HEIMANN RD
HEIMANN RD
S COMMERCIAL ST
60ft
38.540 -89.612 Degrees
BOL, IEPA | Esri, HERE, DeLorme, INCREMENT P, Intermap, USGS, USDA, EPA
esri

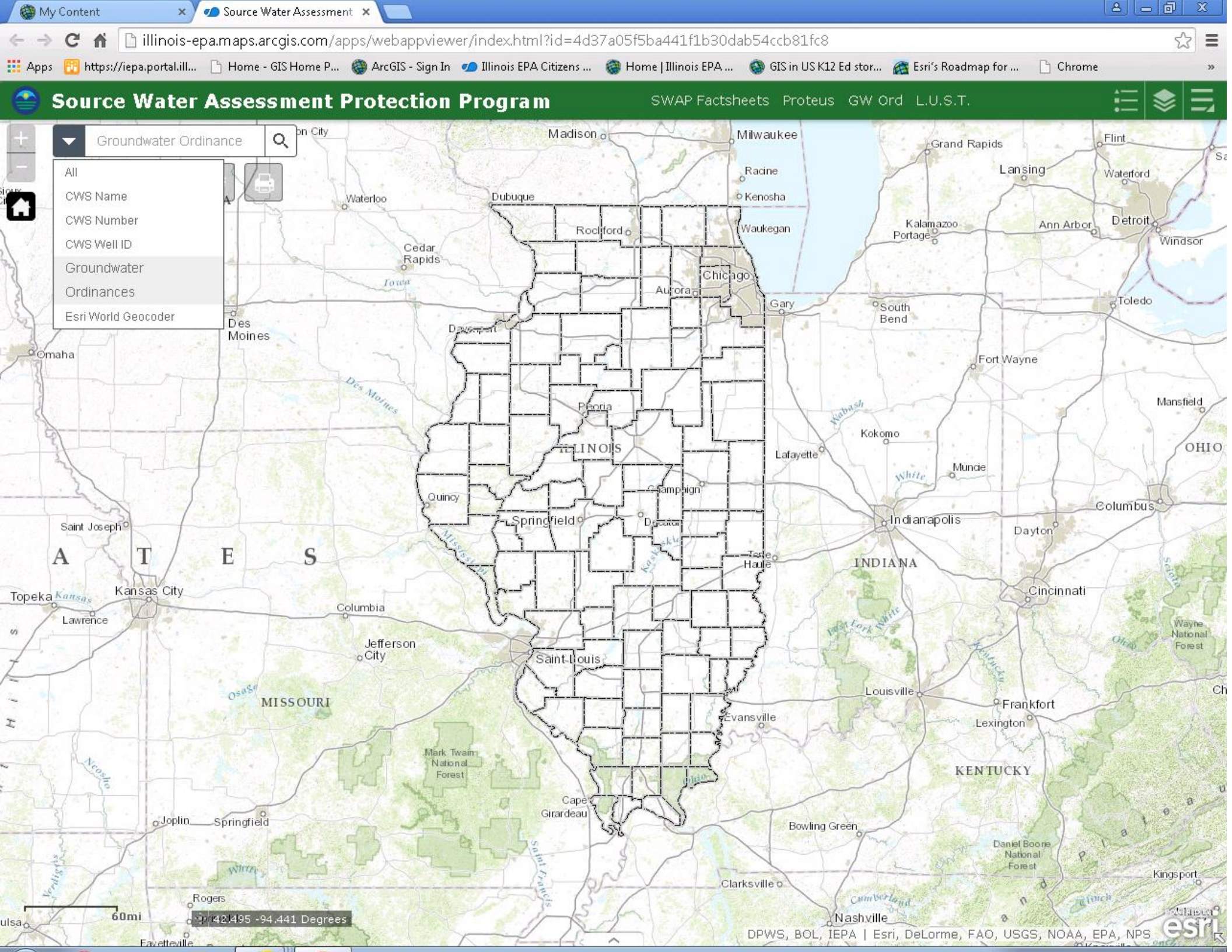
My Content
Source Water Assessment
illinois-epa.maps.arcgis.com/apps/webappviewer/index.html?id=4d37a05f5ba441f1b30dab54ccb81fc8
Apps
https://iepa.portal.ill...
Home - GIS Home P...
ArcGIS - Sign In
Illinois EPA Citizens ...
Home | Illinois EPA ...
GIS in US K12 Ed stor...
Esri's Roadmap for ...
Chrome
Source Water Assessment Protection Program
SWAP Factsheets
Proteus
GW Ord
L.U.S.T.
Groundwater Ordinance
All
CWS Name
CWS Number
CWS Well ID
Groundwater Ordinances
Esri World Geocoder
Madison
Milwaukee
Racine
Kenosha
Waukegan
Chicago
Aurora
Gary
Rockford
Dubuque
Waterloo
Cedar Rapids
Des Moines
Omaha
Peoria
ILLINOIS
Quincy
Springfield
Saint Joseph
Kansas City
Topeka
Lawrence
Columbia
Jefferson City
Saint Louis
MISSOURI
Joplin
Springfield
Rogers
Fayetteville
Mark Twain National Forest
Cape Girardeau
Evansville
Louisville
Lexington
Frankfort
KENTUCKY
Bowling Green
Clarksville
Nashville
Daniel Boone National Forest
Kingsport
Grand Rapids
Flint
Lansing
Waterford
Detroit
Windsor
Ann Arbor
Kalamazoo
Portage
Toledo
South Bend
Fort Wayne
Mansfield
Kokomo
Lafayette
Muncie
OHIO
Columbus
Indianapolis
Dayton
INDIANA
Cincinnati
Wayne National Forest
60mi
42.495 -94.441 Degrees
DPWS, BOL, IEPA | Esri, DeLorme, FAO, USGS, NOAA, EPA, NPS
esri

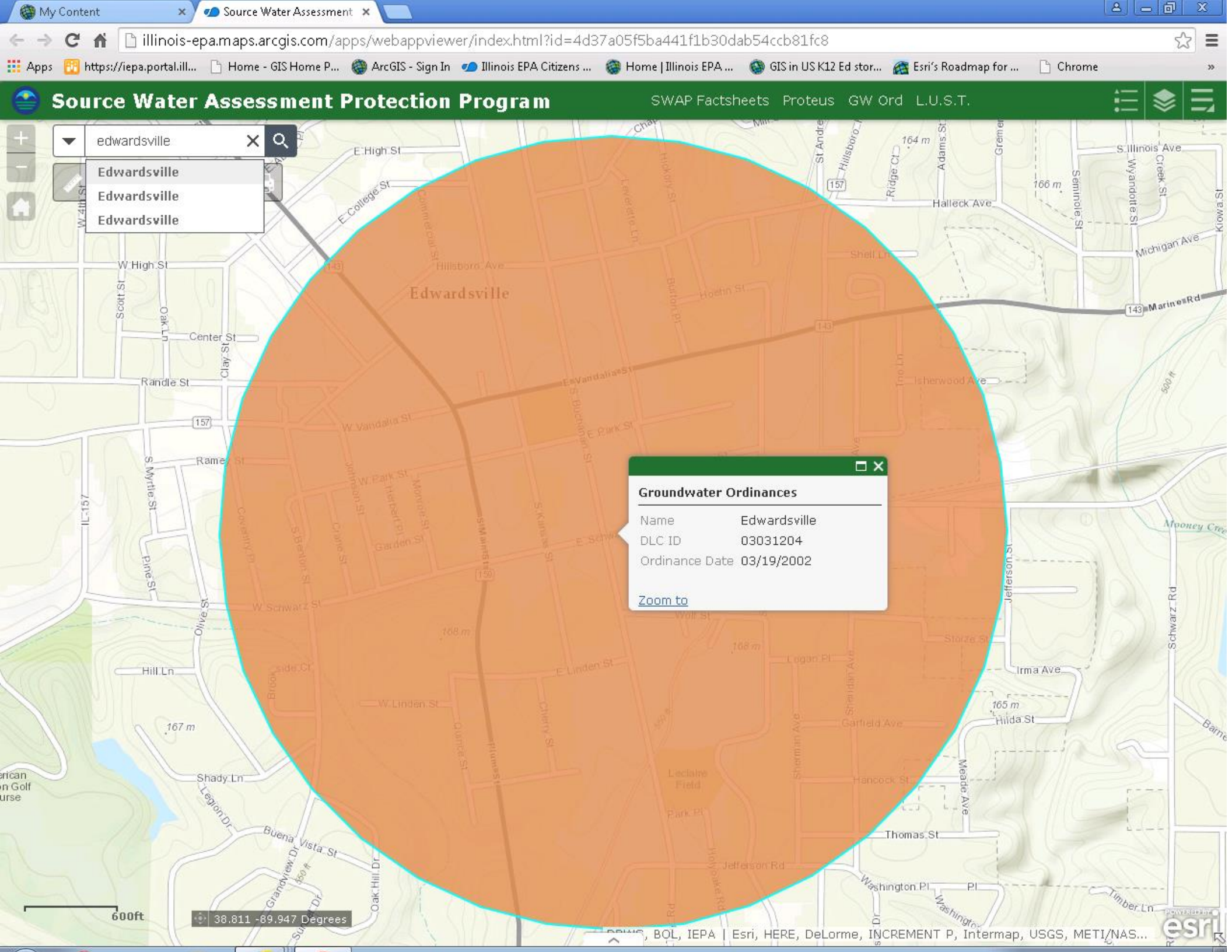
My Content
Source Water Assessment
illinois-epa.maps.arcgis.com/apps/webappviewer/index.html?id=4d37a05f5ba441f1b30dab54ccb81fc8
Source Water Assessment Protection Program
SWAP Factsheets
Proteus
GW Ord
L.U.S.T.
edwardsville
Edwardsville
Edwardsville
Edwardsville
Groundwater Ordinances
Name Edwardsville
DLC ID 03031204
Ordinance Date 03/19/2002
Zoom to
600ft
38.811 -89.947 Degrees
BOL, IEPA | Esri, HERE, DeLorme, INCREMENT P, Intermap, USGS, METI/NAS...

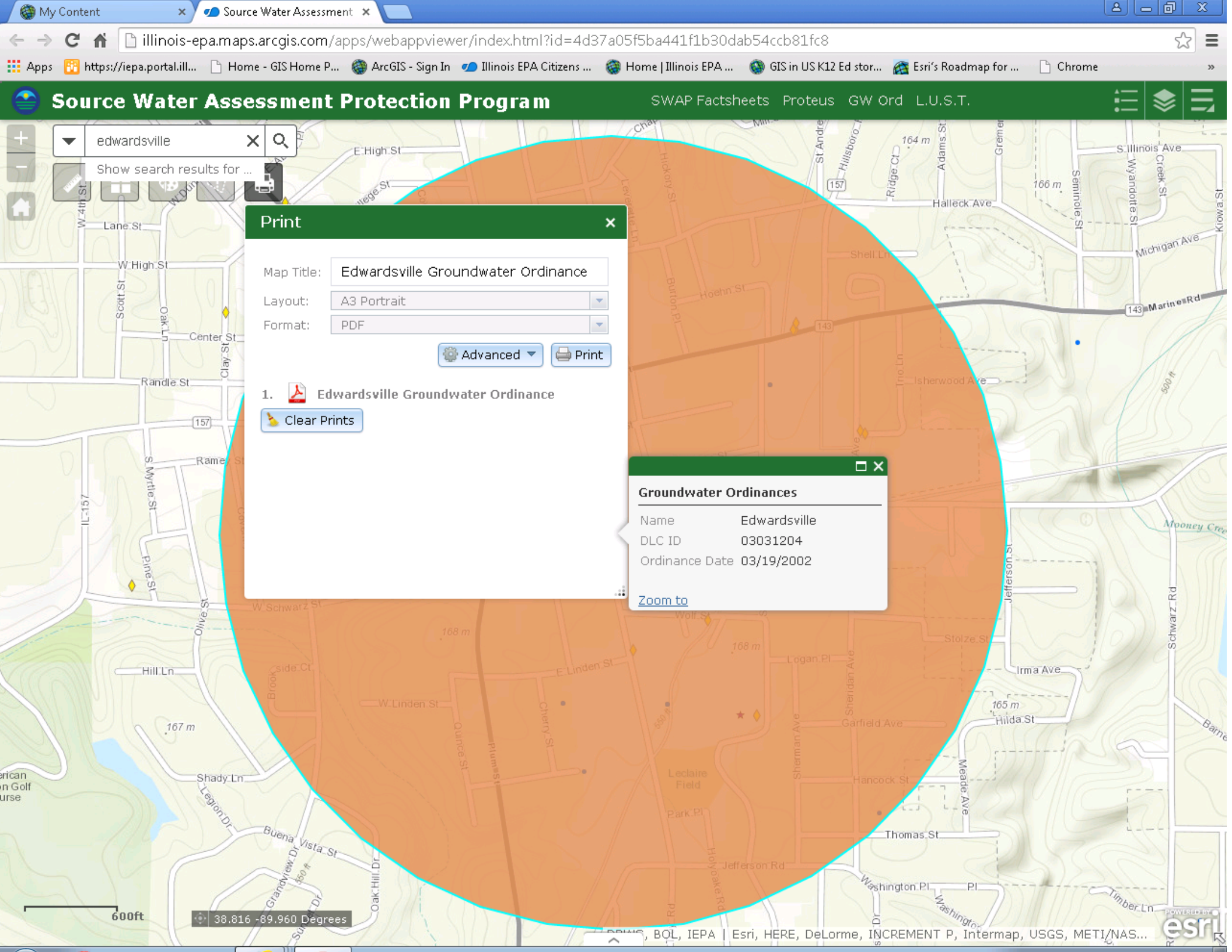
My Content
Source Water Assessment
illinois-epa.maps.arcgis.com/apps/webappviewer/index.html?id=4d37a05f5ba441f1b30dab54ccb81fc8
Apps
https://iepa.portal.ill...
Home - GIS Home P...
ArcGIS - Sign In
Illinois EPA Citizens ...
Home | Illinois EPA ...
GIS in US K12 Ed stor...
Esri's Roadmap for ...
Chrome
Source Water Assessment Protection Program
SWAP Factsheets
Proteus
GW Ord
L.U.S.T.
edwardsville
Show search results for ...
Print
Map Title: Edwardsville Groundwater Ordinance
Layout: A3 Portrait
Format: PDF
Advanced
Print
1. Edwardsville Groundwater Ordinance
Clear Prints
Groundwater Ordinances
Name Edwardsville
DLC ID 03031204
Ordinance Date 03/19/2002
Zoom to
600ft
38.816 -89.960 Degrees
BOL, IEPA | Esri, HERE, DeLorme, INCREMENT P, Intermap, USGS, METI/NAS...
esri

My Content | Source Water Assessment | utility.arcgisonline.com/a
utility.arcgisonline.com/arcgis/rest/directories/arcgisoutput/Utilities/PrintingTools_GPServer/x____xZdjJY4DAWG0eMdLBCePnfA..x____x_ags_1399f72
Apps | https://iepa.portal.ill... | Home - GIS Home P... | ArcGIS - Sign In | Illinois EPA Citizens ... | Home | Illinois EPA ... | GIS in US K12 Ed stor... | Esri's Roadmap for ... | Chrome

# Edwardsville Groundwater Ordinance

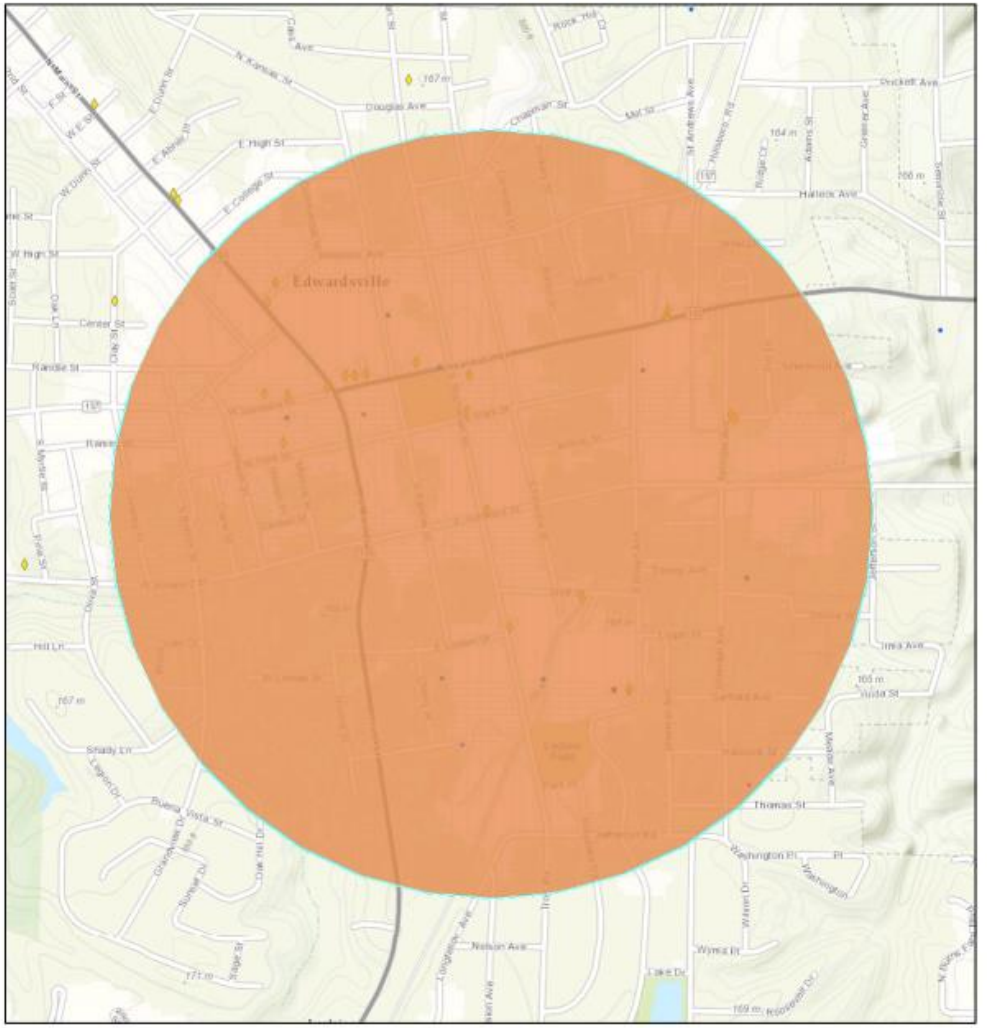


November 23, 2015

1:9,028

- ISGS Database Wells
- Leaking UST
- Voluntary Site Remediation
- Counties

0 0.1 0.2 0.4 mi
0 0.15 0.3 0.6 km

Sources: Esri, HERE, DeLorme, Intermap, increment P Corp., GEBCO, USGS, FAO, NPS, NRCAN, GeoBase, IGN, Kadaster NL, Ordnance Survey, Esri Japan, METI, Esri China (Hong Kong), swisstopo, MapmyIndia, © OpenStreetMap contributors, and the GIS User Community

Web AppBuilder for ArcGIS

Source Water Assessment | factsheet
dataservices.epa.illinois.gov/swap/factsheet.aspx
Apps | https://iepa.portal.ill... | Home - GIS Home P... | ArcGIS - Sign In | Illinois EPA Citizens ... | Home | Illinois EPA ... | GIS in US K12 Ed stor... | Esri's Roadmap for ... | Chrome

Illinois Environmental Protection Agency

# Source Water Assessment Program Factsheets

**Select Water System Type**

Community

**Select County**

Adams

Search County

**-- Or --**

**Enter any part of a Facility Name**

Search Facility Name

**Search Results**

Select Water System

To view a summary version of the completed Source Water Assessments, you may search our records by county or public water supply name. This summary information describes pertinent sub-sections of each completed assessment including: Importance of Source Water; Susceptibility to Contamination Determination; and documentation/recommendation of Source Water Protection Efforts. However, summaries of Source Water Protection Efforts have not been documented for non-community water supplies. It should be noted that these Source Water Assessment summaries are presented in strict compliance with Illinois EPA's security policy on the release of sensitive information. Therefore, all locational data and maps pertaining to wells, aquifers and/or surface water intakes have been removed. To obtain a complete version of the Source Water Assessment Report, please contact your local water supply officials.

Copyright © 2011 **Illinois EPA**

**Report a Problem**

9:04 AM
11/3/2015

Source Water Assessment
IEPA Report
dataservices.epa.illinois.gov/ProteusReports/Default.aspx?Type=Well&id
Apps
https://iepa.portal.ill...
Home - GIS Home P...
ArcGIS - Sign In
Illinois EPA Citizens ...
Home | Illinois EPA ...
GIS in US K12 Ed stor...
Esri's Roadmap for ...
Chrome
Illinois Environmental Protection Agency
www.epa.state.il.us
1 of 1
Select a format
Export

Illinois Environmental Protection Agency
www.epa.state

# Community Water System Well:

***Information and data displayed are provided by the Illinois Enivronmental Protection Agency (IEPA) and are subject to revision.***

Well tables - glossary

Protection Agency www.epa.state.il.us

**Community Water System Well:** WL60002

***Information and data displayed are provided by the Illinois Enivronmental Protection Agency (IEPA) and are subject to revision.***

Well tables - glossary

---

**SWPA Information** **ISGS API Number:** 120272477400

---

**Associated Site/GMZ IDs**

| Site Id | Distance(in ft) |
|---|---|
| 000010223 | 1450 |
| 000010224 | 1450 |

Illinois Environmental Protection Agency

www.epa.state.il.us

1 of 2

Select a format | Export

| |
|---|
| WL60000 |
| WL60001 |
| WL60002 |

| **Identification for Well No.** | **WL60002** |
|---|---|
| **Item** | **Value** |
| Well ID | WL60002 |
| Type | Community |
| Well Description | WELL 5 (60002) ABANDONED |
| CWS Facility Number | IL0270050 |
| CWS Name | ALBERS |

# Groundwater Ordinance Status

## Search Groundwater Ordinance Status Chart

The Groundwater Ordinance Status Chart is an informal listing of the groundwater ordinances reviewed for suitability as environmental institutional controls under 35 Ill. Adm. Code 742.1015.

The ordinances have been submitted to the Illinois EPA Bureau of Land as components of corrective action plans and reviewed by the Division of Legal Counsel. The status chart indicates whether each ordinance submitted has been approved, rejected, or approved subject to conditions.

The list is intended to be used for informational purposes only. The status of any ordinance shown on this chart is subject to change based on new information. All persons wishing to use an ordinance as an environmental institutional control must submit a newly certified copy of the ordinance along with the corrective action plan whether or not the ordinance previously has been approved. The only exception is where the local unit of government has entered into a Memorandum of Understanding with the Illinois EPA under Section 742.1015(i). Questions about the status chart or the use of ordinances as institutional controls may be directed to the Division of Legal Counsel at (217) 782-5544.

**By Municipality (any part of name)** taylorville Search

**By County** --Select One-- Search

Limited Area Ordinance Caution Statement

# Groundwater Ordinance Status

Return to Search

## Groundwater Ordinances Reviewed for Use As Environmental Institutional Controls

| Municipality | County | Review Completion Date | Division of Legal Counsel Ref # | Citation | Ordinance | Comments | Ordinance Document |
|---|---|---|---|---|---|---|---|
| Taylorville | Christian | 1/15/2008 | R08010902 | | 3355 | Ordinance rejected. | R08010902.pdf |
| Taylorville | Christian | 6/10/2010 | R10051903 | | 3463 | Ordinance approved for limited area of Taylorville consisting of the City of Taylorville as it existed on the date of adoption, May 3, 2010. MOU required and signed on January 5, 2011. | R10051903.pdf |

Source Water Assessment | Groundwater Ordinance S | epadata.epa.state.il.us/lan
epadata.epa.state.il.us/land/gwordinance/docs/R08010902.pdf
Apps | https://iepa.portal.ill... | Home - GIS Home P... | ArcGIS - Sign In | Illinois EPA Citizens ... | Home | Illinois EPA ... | GIS in US K12 Ed stor... | Esri's Roadmap for ... | Chrome

**Run Date** :1/9/2008

# DLC Assignment Form

**Assignment ID** :6002
**Subject** :Taylorville/Larry Barry Service Center
**Subject Type** :Ordinance Review
**DLC In Date** :1/9/2008
**DLC File No.** :
**Correspondence No.** :R08010902

**DLC Completed Date.** :

**Assigned Staff:**
Rominger, Kyle Attorney
Gaydosh, Jay Bureau Requestor

**Project Details:**
Status Issued Date: 1/9/2008 Due Date: 2/8/2008
Please review ordinance 3355 for Taylorville

**Comments:**

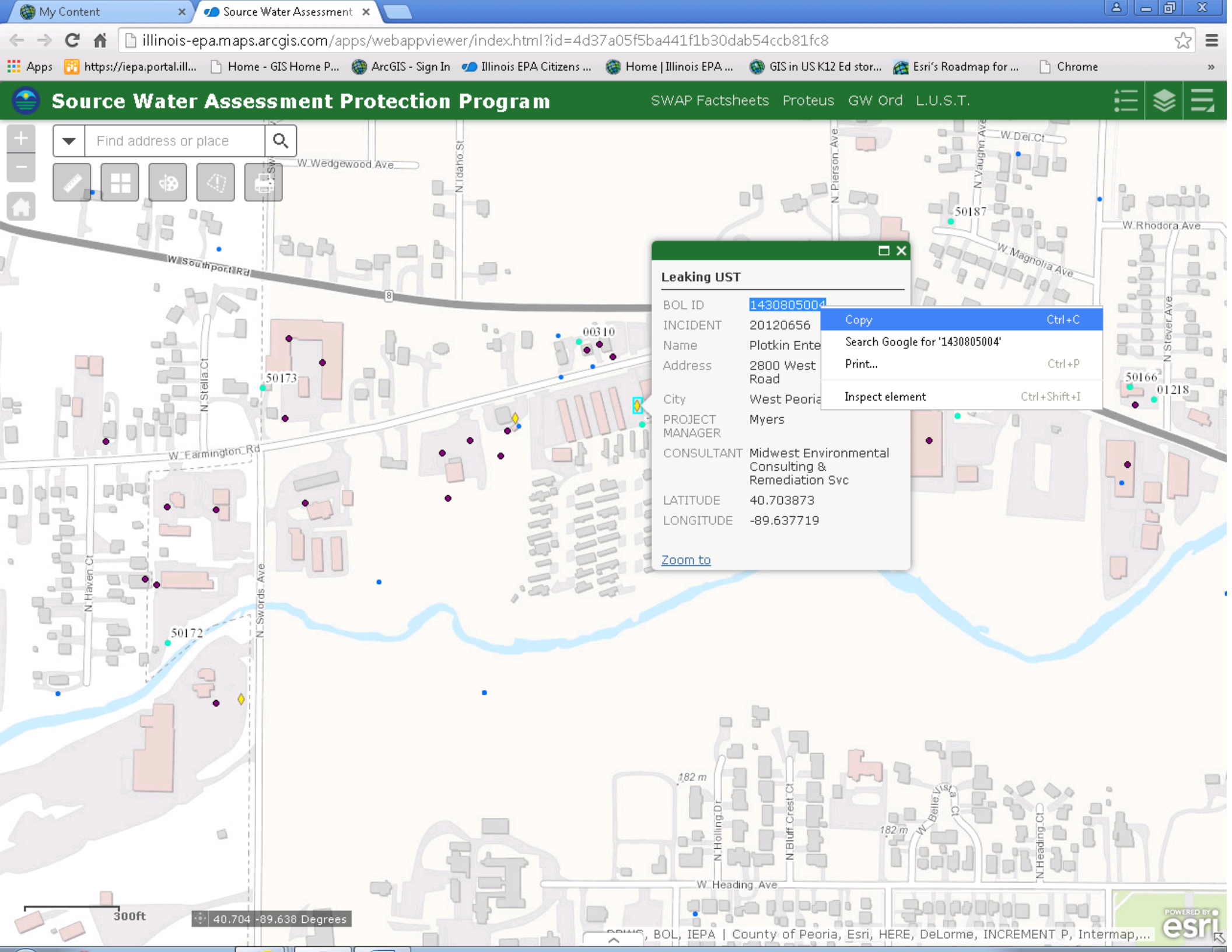
My Content
Source Water Assessment
illinois-epa.maps.arcgis.com/apps/webappviewer/index.html?id=4d37a05f5ba441f1b30dab54ccb81fc8
Apps
https://iepa.portal.ill...
Home - GIS Home P...
ArcGIS - Sign In
Illinois EPA Citizens ...
Home | Illinois EPA ...
GIS in US K12 Ed stor...
Esri's Roadmap for ...
Chrome
Source Water Assessment Protection Program
SWAP Factsheets
Proteus
GW Ord
L.U.S.T.
Find address or place
W Wedgewood Ave
N Idaho St
N Pierson Ave
W Del Ct
N Vaughn Ave
50187
W Rhodora Ave
W Magnolia Ave
W Southport Rd
8
00310
N Stever Ave
50166
01218
50173
N Stella Ct
W Farmington Rd
N Haven Ct
N Swords Ave
50172
182 m
N Hollingd Dr
N Bluff Crest Ct
W Belle Vista Ct
182 m
N Heading Ct
W Heading Ave
Leaking UST
BOL ID 1430805004
INCIDENT 20120656
Name Plotkin Ente
Address 2800 West Road
City West Peoria
PROJECT MANAGER Myers
CONSULTANT Midwest Environmental Consulting & Remediation Svc
LATITUDE 40.703873
LONGITUDE -89.637719
Zoom to
Copy Ctrl+C
Search Google for '1430805004'
Print... Ctrl+P
Inspect element Ctrl+Shift+I
300ft
40.704 -89.638 Degrees
BOL, IEPA | County of Peoria, Esri, HERE, DeLorme, INCREMENT P, Intermap,...
POWERED BY esri

# L.U.S.T. Incident Tracking Database Search

L.U.S.T. Index

**Enter any part of any of these fields.** Do not enter punctuation or wild cards. Any incidents matching all entered criteria will be displayed in a list. You may select the desired incident for detailed display by clicking on the hyperlinked IEMA Incident Number.

| | | |
|---|---|---|
| **IEMA#:** | | Upon notification of a release of petroleum or a hazardous material, an incident number is assigned by the Illinois Emergency Management Agency. |
| **LPC#:** | 1430805004 | This is the ten-digit identification number issued to a site by the Illinois EPA/Bureau of Land. |
| **Site:** | | This is the name referenced in the Illinois EPA file associated with the address of the underground storage tank release. This party may or may not be responsible for the cleanup of the underground storage tank release. |
| **Address:** | | The leaking underground storage tank(s) for which the release was reported is located (or, if removed, was formerly located) at this address. |
| **City:** | | This is the city in which the reported release is located. |
| **Zip:** | | This is the zip code in which the reported release is located. |
| **County:** | | This is the county in which the reported release is located. |

Submit Reset

# L.I.T. Select

Return to Search Page

The following LUST incidents matched your search criteria. To display additional information about a selected incident, click on the IEMA# button.

| IEMA # | Site Name | Street | City | ZIP Code |
|---|---|---|---|---|
| 20120656 | Plotkin Enterprises, LLC | 2800 West Farmington Road | West Peoria | 61604 |



Contact Us

1021 North Grand Ave. East
P.O. Box 19276
Springfield, IL 62794-9276
(217) 782-3397

© 2014 Illinois EPA

# L.U.S.T. Incident Details

Return to Search Page | Return to Search Results

| | | | | | |
|---|---|---|---|---|---|
| **IEMA #** | 20120656 | **LPC #** | 1430805004 | **IEMA Date:** | 6/28/2012 |
| **Site:** | Plotkin Enterprises, LLC | **Address:** | 2800 West Farmington Road<br>West Peoria, . 61604 | **County:** | |
| **Regulated by:** | 734 | | | **Products:** | Gasoline |
| **20 Day Rpt:** | 8/16/2012 | **45 Day Rpt:** | 8/16/2012 | **NFR Date:** | 10/15/2015 |
| **Project Manager:** | Dave Myers | **Phone:** | (217) 785-7491 | **Email:** | Dave.Myers@illinois.gov |

Tank Operator | General | Title XVI | TACO | Claims

Source Water Assessment | My Content

illinois-epa.maps.arcgis.com/apps/webappviewer/index.html?id=4d37a05f5ba441f1b30dab54ccb81fc8

Apps | https://iepa.portal.ill... | Home - GIS Home P... | ArcGIS - Sign In | Illinois EPA Citizens ... | Home | Illinois EPA ... | GIS in US K12 Ed stor... | Esri's Roadmap for ... | Chrome

# Source Water Assessment Protection Program

SWAP Factsheets | Proteus | GW Ord | L.U.S.T.

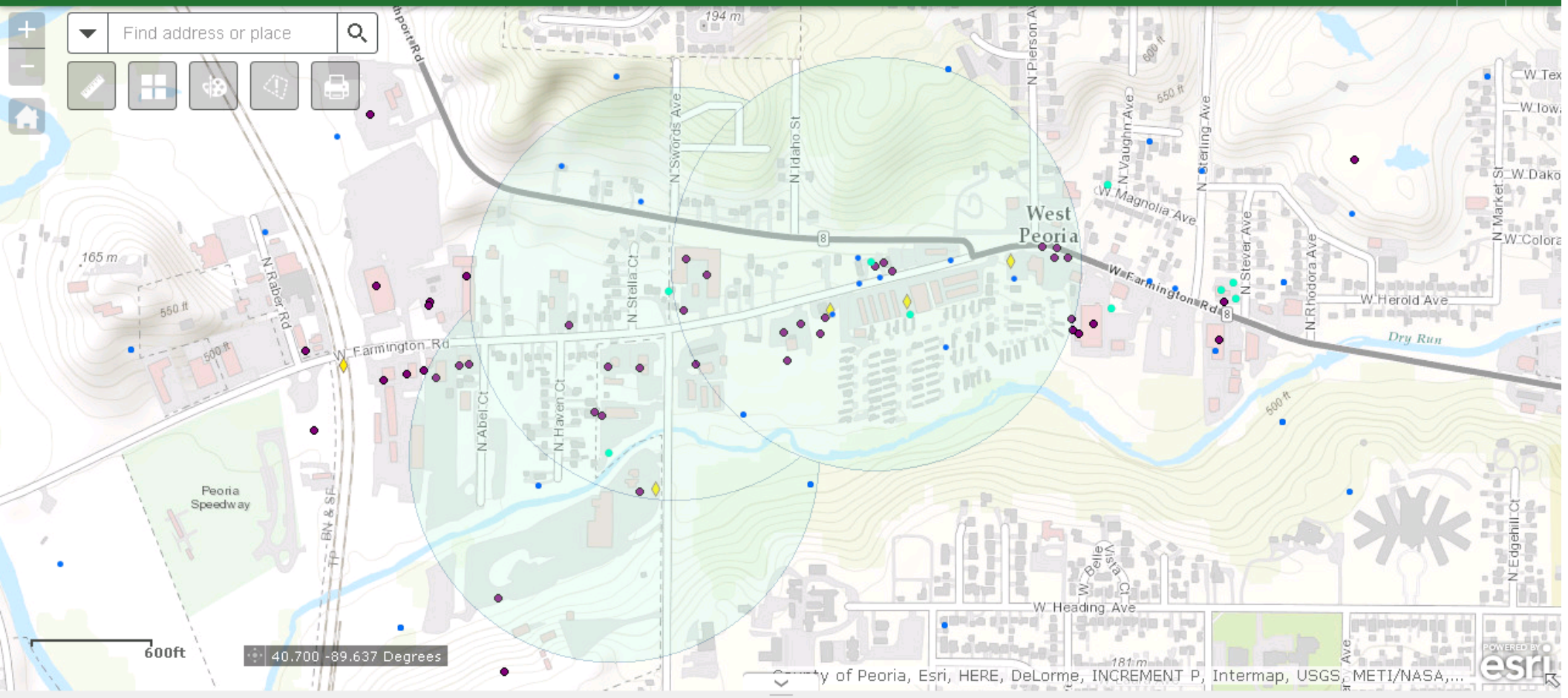


Options | Filter by Map Extent | Zoom to | Clear Selection | Refresh

ISGS Database Wells | CWS Wells | CWS Wells Adopted Maximum Setback Zone | Leaking UST | Potential Sources of Contamination (WSSR) | Counties

| CWS NUMBER | CWS NAME | WELL ID | STATUS | SUSCEPT | POLICY | MIN SETBACK | DEPTH | AQUIFER | AMB WELL | XCOORD | YCOORD | PWS |
|---|---|---|---|---|---|---|---|---|---|---|---|---|
| 1435470 | PLEASANT VALLEY PWD | 50172 | A | AX | U | 400 | 106 | 0101 | 0 | -89.64297 | 40.70187 | A |
| 1435470 | PLEASANT VALLEY PWD | 50173 | A | AX | U | 400 | 128 | 0101 | 0 | -89.64191 | 40.70402 | A |
| 1435470 | PLEASANT VALLEY PWD | 00310 | A | AX | U | 400 | 135 | 0101 | 1 | -89.63836 | 40.70442 | A |
| 1435600 | STEVER DSTRCT IMPRV | 50165 | B | AX | U | 0 | 95 | 0101 | 0 | -89.63197 | 40.70413 | I |

9 features 0 selected

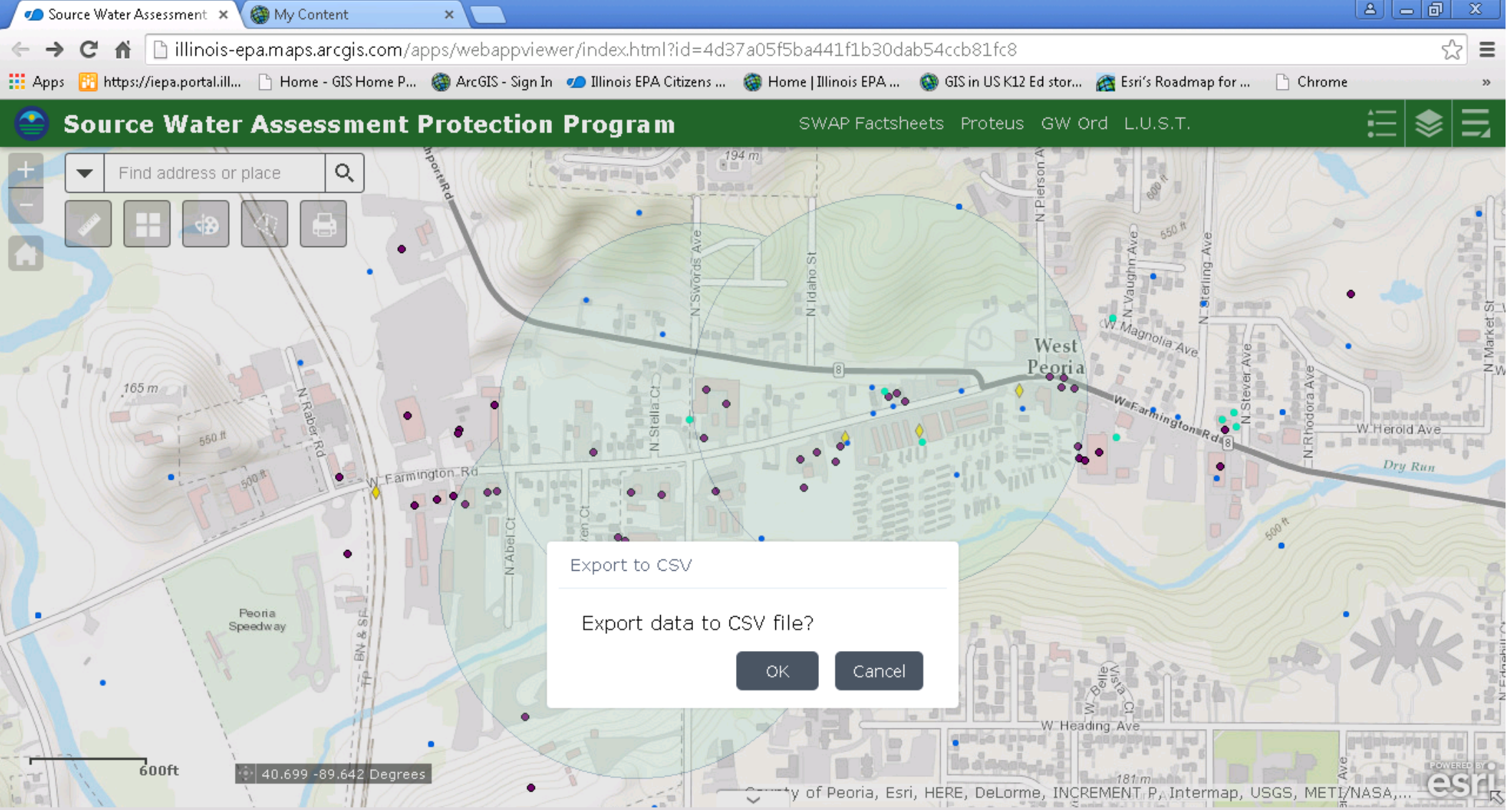


Options | Filter by Map Extent | Zoom to | Clear Selection | Refresh

ISGS Database Wells | CWS Wells | CWS Wells Adopted Maximum Setback Zone | Leaking UST | Potential Sources of Contamination (WSSR) | Counties

| BOL ID | INCIDENT | Name | Address | City | PROJECT MANAGER | CONSULTANT | LATITUDE | LONGITUDE |
|---|---|---|---|---|---|---|---|---|
| 1430655318 | 922070 | Peroria Speedway | 3428 West Farmington Rd. | Peoria | Harlow | | 40.70303 | -89.64763 |
| 1430653007 | 913644 | Peoria Disposal Co. | 1113 North Swords Ave. | Peoria | Rahman | PDC Technical Services | 40.70139 | -89.64215 |
| 1430655224 | 20091093 | K & P Properties | 2908 Farmington Road | West Peoria | Zuehlke | Dynamic Environmental Services, LLC | 40.703767 | -89.639086 |
| 1430805004 | 20120656 | Plotkin Enterprises, LLC | 2800 West Farmington Road | West Peoria | Myers | Midwest Environmental | 40.703873 | -89.637719 |

5 features 0 selected

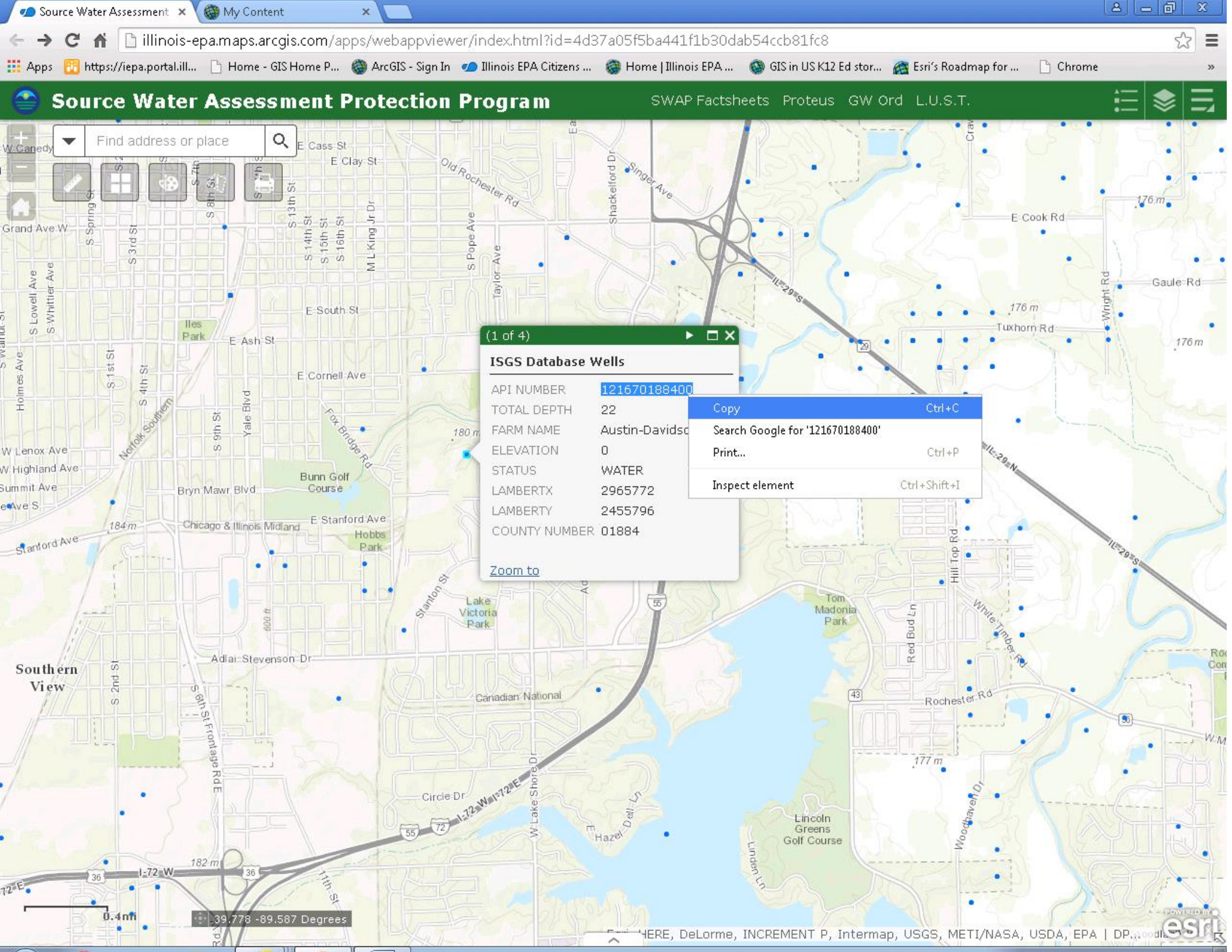
Source Water Assessment
My Content
illinois-epa.maps.arcgis.com/apps/webappviewer/index.html?id=4d37a05f5ba441f1b30dab54ccb81fc8
Source Water Assessment Protection Program
SWAP Factsheets
Proteus
GW Ord
L.U.S.T.
Find address or place
(1 of 4)
ISGS Database Wells
API NUMBER 121670188400
TOTAL DEPTH 22
FARM NAME Austin-Davidsc
ELEVATION 0
STATUS WATER
LAMBERTX 2965772
LAMBERTY 2455796
COUNTY NUMBER 01884
Zoom to
Copy Ctrl+C
Search Google for '121670188400'
Print... Ctrl+P
Inspect element Ctrl+Shift+I
E Cass St
E Clay St
Old Rochester Rd
Singer Ave
Shackelford Dr
E Cook Rd
Gaule Rd
Tuxhorn Rd
Wright Rd
IL-29 S
Grand Ave W
S Spring St
S 3rd St
S 7th St
S 8th St
S 13th St
S 14th St
S 15th St
S 16th St
M L King Jr Dr
S Pope Ave
Taylor Ave
E South St
E Ash St
Iles Park
S Lowell Ave
S Whittier Ave
S 1st St
S 4th St
Holmes Ave
E Cornell Ave
Fox Bridge Rd
Yale Blvd
S 9th St
Norfolk Southern
W Lenox Ave
W Highland Ave
Summit Ave
Bryn Mawr Blvd
Bunn Golf Course
E Stanford Ave
Chicago & Illinois Midland
Hobbs Park
Stanford Ave
Stanton St
Lake Victoria Park
Tom Madonia Park
Hill Top Rd
Red Bud Ln
White Timber Rd
IL-29 N
Southern View
S 2nd St
Adlai Stevenson Dr
S 6th St Frontage Rd E
Canadian National
Rochester Rd
Circle Dr
I-72 W
I-72 E
W Lake Shore Dr
E Hazel Dell Ln
Linden Ln
Lincoln Greens Golf Course
Woodhaven Dr
11th St
176 m
180 m
184 m
182 m
177 m
0.4mi
39.778 -89.587 Degrees
HERE, DeLorme, INCREMENT P, Intermap, USGS, METI/NASA, USDA, EPA | DP...
esri

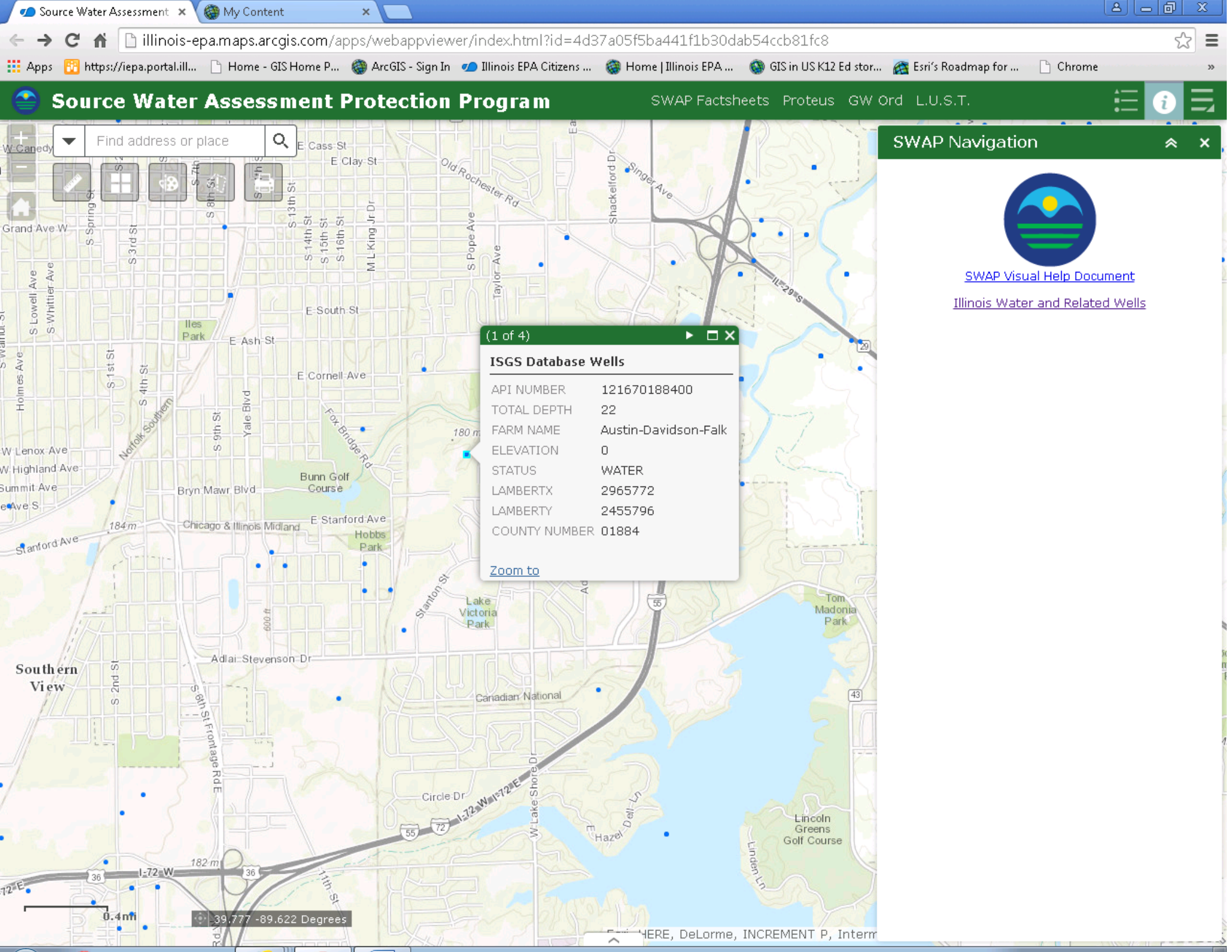
Source Water Assessment
My Content
illinois-epa.maps.arcgis.com/apps/webappviewer/index.html?id=4d37a05f5ba441f1b30dab54ccb81fc8
Apps
https://iepa.portal.ill...
Home - GIS Home P...
ArcGIS - Sign In
Illinois EPA Citizens ...
Home | Illinois EPA ...
GIS in US K12 Ed stor...
Esri's Roadmap for ...
Chrome
Source Water Assessment Protection Program
SWAP Factsheets
Proteus
GW Ord
L.U.S.T.
Find address or place
SWAP Navigation
SWAP Visual Help Document
Illinois Water and Related Wells
(1 of 4)
ISGS Database Wells
API NUMBER 121670188400
TOTAL DEPTH 22
FARM NAME Austin-Davidson-Falk
ELEVATION 0
STATUS WATER
LAMBERTX 2965772
LAMBERTY 2455796
COUNTY NUMBER 01884
Zoom to
E Cass St
E Clay St
Old Rochester Rd
Singer Ave
Shackelford Dr
Grand Ave W
S Spring St
S 3rd St
S 8th St
S 13th St
S 14th St
S 15th St
S 16th St
M L King Jr Dr
S Pope Ave
Taylor Ave
IL-29 S
E South St
Iles Park
E Ash St
E Cornell Ave
S Lowell Ave
S Whittier Ave
Holmes Ave
S 1st St
S 4th St
Norfolk Southern
S 9th St
Yale Blvd
Fox Bridge Rd
W Lenox Ave
W Highland Ave
Summit Ave
Bryn Mawr Blvd
Bunn Golf Course
E Stanford Ave
Chicago & Illinois Midland
Hobbs Park
Stanford Ave
Stanton St
Lake Victoria Park
Tom Madonia Park
Adlai Stevenson Dr
Southern View
S 2nd St
S 6th St Frontage Rd E
Canadian National
Circle Dr
I-72 W
I-72 E
W Lake Shore Dr
E Hazel Dell Ln
Lincoln Greens Golf Course
Linden Ln
0.4mi
39.777 -89.622 Degrees
HERE, DeLorme, INCREMENT P, Interm

Illinois Water & Related W
My Content
maps.isgs.illinois.edu/ilwater/
Apps
https://iepa.portal.ill...
Home - GIS Home P...
ArcGIS - Sign In
Illinois EPA Citizens ...
Home | Illinois EPA ...
GIS in US K12 Ed stor...
Esri's Roadmap for ...
Chrome

ILLINOIS STATE GEOLOGICAL SURVEY
PRAIRIE RESEARCH INSTITUTE

# Illinois Water & Related Wells

Map Layers | Select | Find

Find Well by API Number

121670188400

Find

Find Well by ISWS PNumber

Find Latitude, Longitude

Find County

Find Township or Section

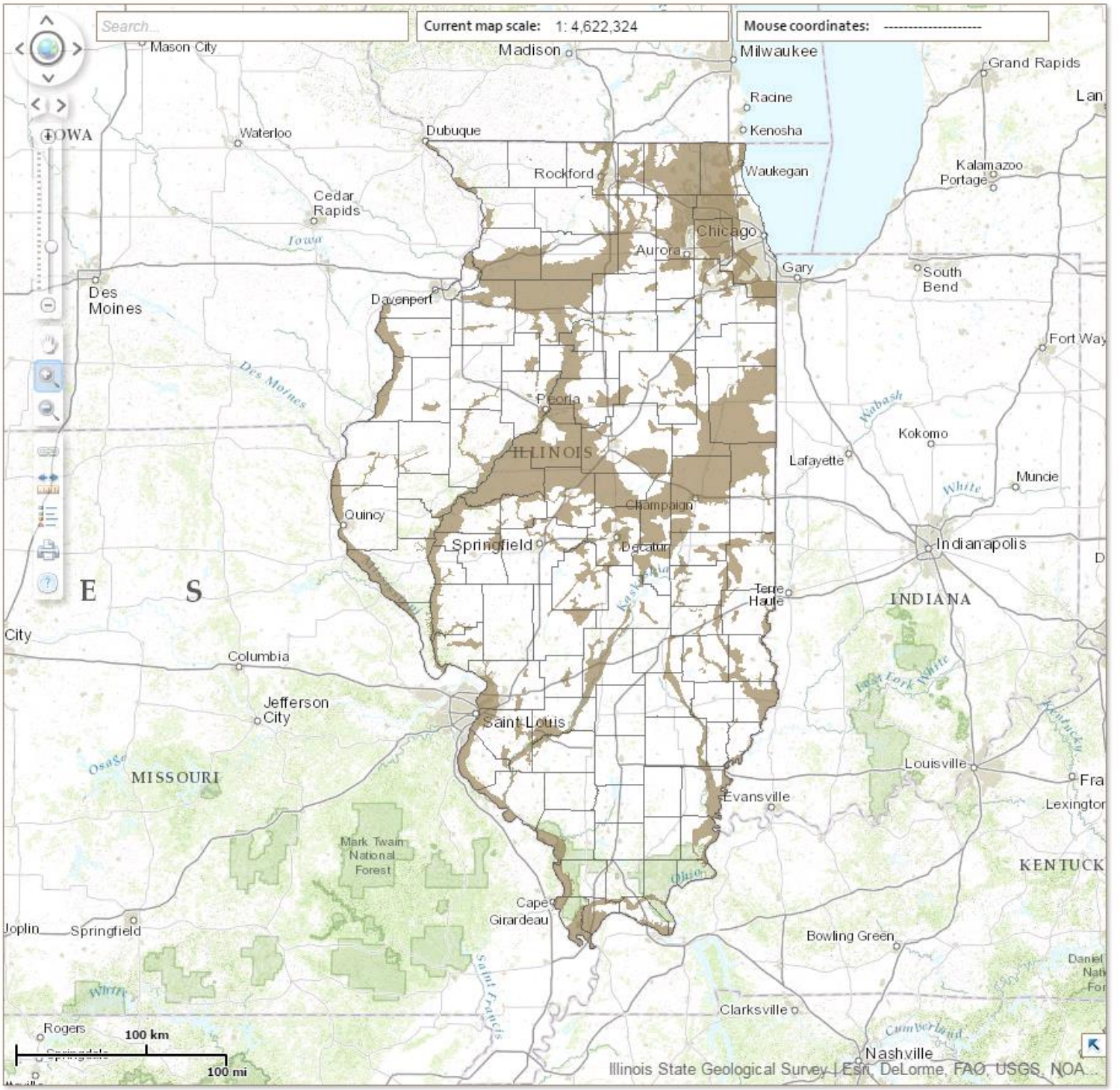

Illinois Water & Related W | My Content

maps.isgs.illinois.edu/ilwater/

Apps | https://iepa.portal.ill... | Home - GIS Home P... | ArcGIS - Sign In | Illinois EPA Citizens ... | Home | Illinois EPA ... | GIS in US K12 Ed stor... | Esri's Roadmap for ... | Chrome

ILLINOIS STATE GEOLOGICAL SURVEY
PRAIRIE RESEARCH INSTITUTE

# Illinois Water & Related Wells

Map Layers | Select | Find

Find Well by API Number

121670188400

Find

Find Well by ISWS PNumber

Find Latitude, Longitude

Find County

Find Township or Section

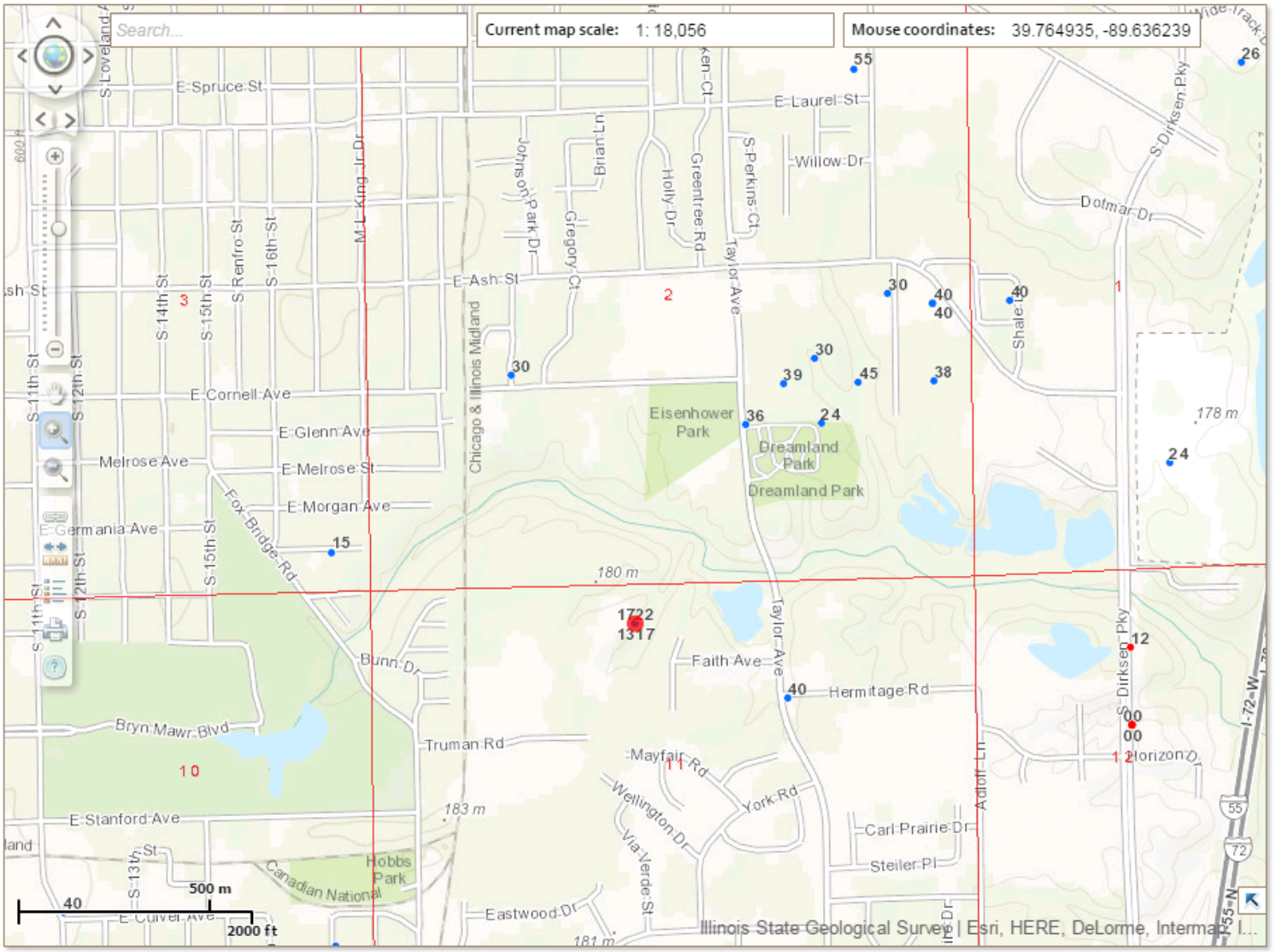


**Water and Related Wells**

Records Found: 1 | Pan to results | Zoom to results | Clear results | Save XLS

| API Nu... | ISWS P... | Longit... | Latitude | Loc... | Well Name | Well | Driller | Date ... | Status | Ele... | Elev ... | TD (... | For... | Top | B... | Rat... |
|---|---|---|---|---|---|---|---|---|---|---|---|---|---|---|---|---|
| 12167... | | -89.622 | 39.7715 | 11-15N | Austin-Davidsc | 4 | Baker, Earl Jr. | 01 Jan 1 | WATEF | 0 | | 22 | | 0 | 0 | 0 |

Click to view data summary sheet

# ILLINOIS STATE GEOLOGICAL SURVEY

| Semi-Private Water Well | Top | Bottom |
|---|---|---|
| soil & yellow clay | 0 | 19 |
| shale | 19 | 22 |
| **Total Depth** | | **22** |

Remarks: Stake #4 Burner Site.

Driller's Log filed

Owner Address: ,

Location source: Location from the driller

**Permit Date:** **Permit #:**

**COMPANY** Baker, Earl Jr.

**FARM** Austin-Davidson-Falk

**DATE DRILLED** January 1, 1972 **NO.** 4

**ELEVATION** 0 **COUNTY NO.** 01884

**LOCATION** NE NE NW

**LATITUDE** 39.771508 **LONGITUDE** -89.6225

**COUNTY** **Sangamon** **API** **121670188400** **11 - 15N - 5W**

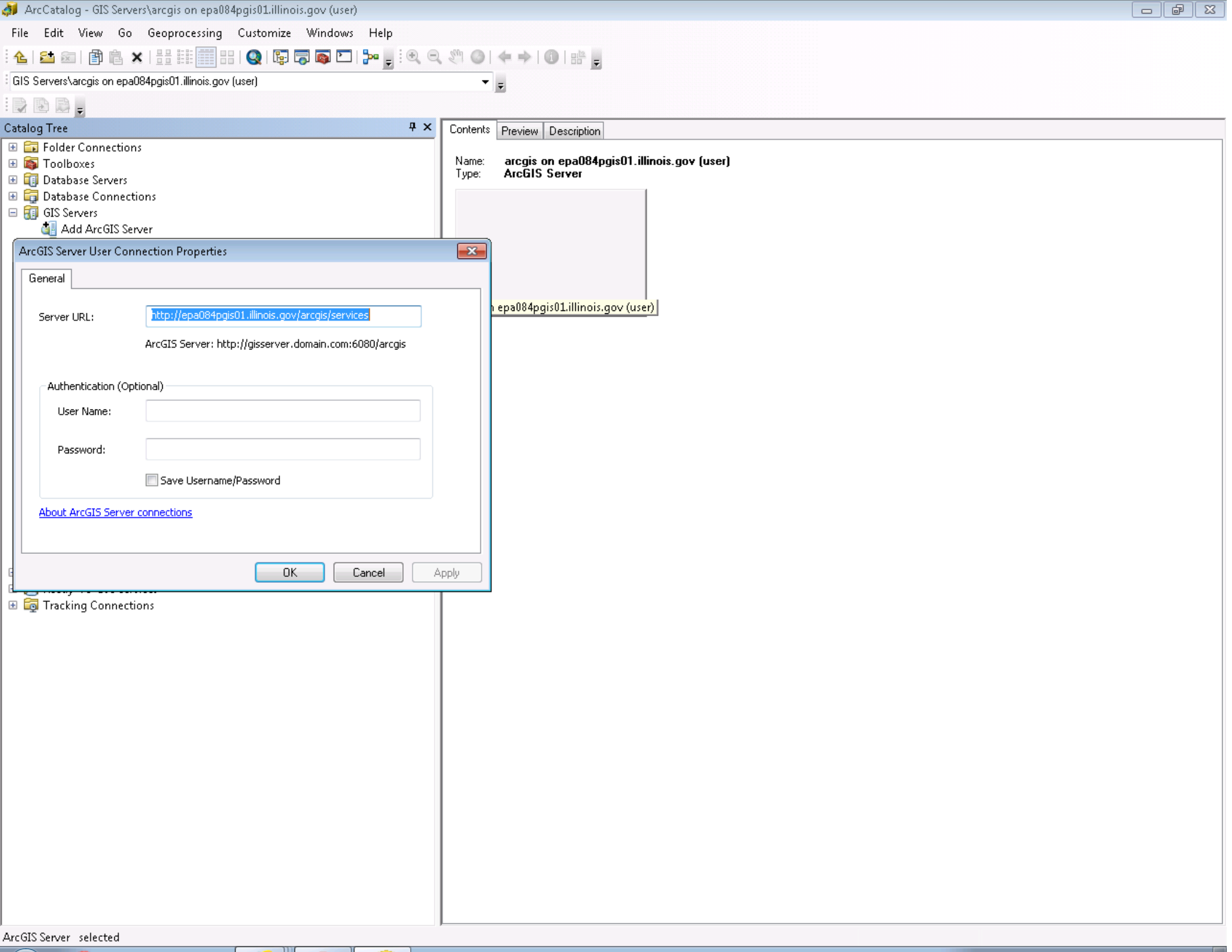
ArcCatalog - GIS Servers\arcgis on epa084pgis01.illinois.gov (user)
File Edit View Go Geoprocessing Customize Windows Help
GIS Servers\arcgis on epa084pgis01.illinois.gov (user)
Catalog Tree
Folder Connections
Toolboxes
Database Servers
Database Connections
GIS Servers
Add ArcGIS Server
Tracking Connections
Contents Preview Description
Name: arcgis on epa084pgis01.illinois.gov (user)
Type: ArcGIS Server
epa084pgis01.illinois.gov (user)
ArcGIS Server User Connection Properties
General
Server URL: http://epa084pgis01.illinois.gov/arcgis/services
ArcGIS Server: http://gisserver.domain.com:6080/arcgis
Authentication (Optional)
User Name:
Password:
Save Username/Password
About ArcGIS Server connections
OK
Cancel
Apply
ArcGIS Server selected

ArcCatalog - GIS Servers\arcgis on epa084pgis01.illinois.gov (user)\SWAP\PWS_SWAPData_110515.MapServer

File Edit View Go Geoprocessing Customize Windows Help

GIS Servers\arcgis on epa084pgis01.illinois.gov (user)\SWAP\PWS_SWAPData_110515.MapServer

Catalog Tree

- Folder Connections
- Toolboxes
- Database Servers
- Database Connections
- GIS Servers
  - Add ArcGIS Server
  - Add ArcIMS Server
  - Add WCS Server
  - Add WMS Server
  - Add WMTS Server
  - arcgis on D532L26903_6080 (admin)
  - arcgis on dnr084gisapp02.illinois.gov (user)
  - arcgis on EPA084DGIS01 (admin)
  - arcgis on epa084dgis01.iltest.illinois.gov_6080 (admin)
  - arcgis on epa084dgis01.iltest.illinois.gov_6080 (user)
  - arcgis on epa084pgis01.illinois.gov (user)
    - Base
    - Boundaries
    - Environmental
    - OCR
    - OER
    - SWAP
      - CWSWells_SWAP_110515
      - Docuware
      - Location
      - OilGasPipelines_SWAP_110915
      - PWS_SWAPData_091615
      - PWS_SWAPData_091615_2
      - PWS_SWAPData_102315
      - PWS_SWAPData_110515
      - swap
    - Utilities
    - SampleWorldCities
  - arcgis on epa084pgis01_6080 (admin)
  - arcgis on epa084pgis02.illinois.gov (user)
  - arcgis on epa084pgis02_6080 (admin)
  - arcgis on epa084pgis02_6080 (publisher)
  - arcgis on geocode.arcgis.com (user)
  - arcgis on geoservices.epa.illinois.gov (user)
  - arcgis on maps.isgs.illinois.edu (user)
  - arcgis on server.arcgisonline.com (user)
  - arcgis on tasks.arcgisonline.com (user)
  - GSI on www.geoserviceshosting.com (user)
- My Hosted Services
- Ready-To-Use Services
- Tracking Connections

Contents | Preview | Description

Name: **PWS_SWAPData_110515**
Type: **Map Service**

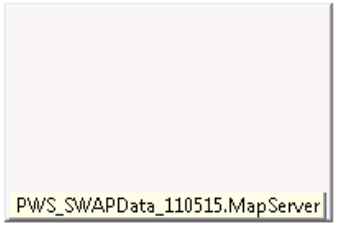


Map Service selected

ArcCatalog - GIS Servers\arcgis on epa084pgis01.illinois.gov (user)\SWAP\PWS_SWAPData_110515.MapServer

File Edit View Go Geoprocessing Customize Windows Help

GIS Servers\arcgis on epa084pgis01.illinois.gov (user)\SWAP\PWS_SWAPData_110515.MapServer

Catalog Tree

- Folder Connections
- Toolboxes
- Database Servers
- Database Connections
- GIS Servers
  - Add ArcGIS Server
  - Add ArcIMS Server
  - Add WCS Server
  - Add WMS Server
  - Add WMTS Server
  - arcgis on D532L26903_6080 (admin)
  - arcgis on dnr084gisapp02.illinois.gov (user)
  - arcgis on EPA084DGIS01 (admin)
  - arcgis on epa084dgis01.iltest.illinois.gov_6080 (admin)
  - arcgis on epa084dgis01.iltest.illinois.gov_6080 (user)
  - arcgis on epa084pgis01.illinois.gov (user)
    - Base
    - Boundaries
    - Environmental
    - OCR
    - OER
    - SWAP
      - CWSWells_SWAP_110515
      - Docuware
      - Location
      - OilGasPipelines_SWAP_110915
      - PWS_SWAPData_091615
      - PWS_SWAPData_091615_2
      - PWS_SWAPData_102315
      - PWS_SWAPData_110515
      - swap
    - Utilities
    - SampleWorldCities
  - arcgis on epa084pgis01_6080 (admin)
  - arcgis on epa084pgis02.illinois.gov (user)
  - arcgis on epa084pgis02_6080 (admin)
  - arcgis on epa084pgis02_6080 (publisher)
  - arcgis on geocode.arcgis.com (user)
  - arcgis on geoservices.epa.illinois.gov (user)
  - arcgis on maps.isgs.illinois.edu (user)
  - arcgis on server.arcgisonline.com (user)
  - arcgis on tasks.arcgisonline.com (user)
  - GSI on www.geoserviceshosting.com (user)
- My Hosted Services
- Ready-To-Use Services
- Tracking Connections

Contents | Preview | Description

Preview: Geography

Map Service selected

702678.2239 1473033.4898 Meters

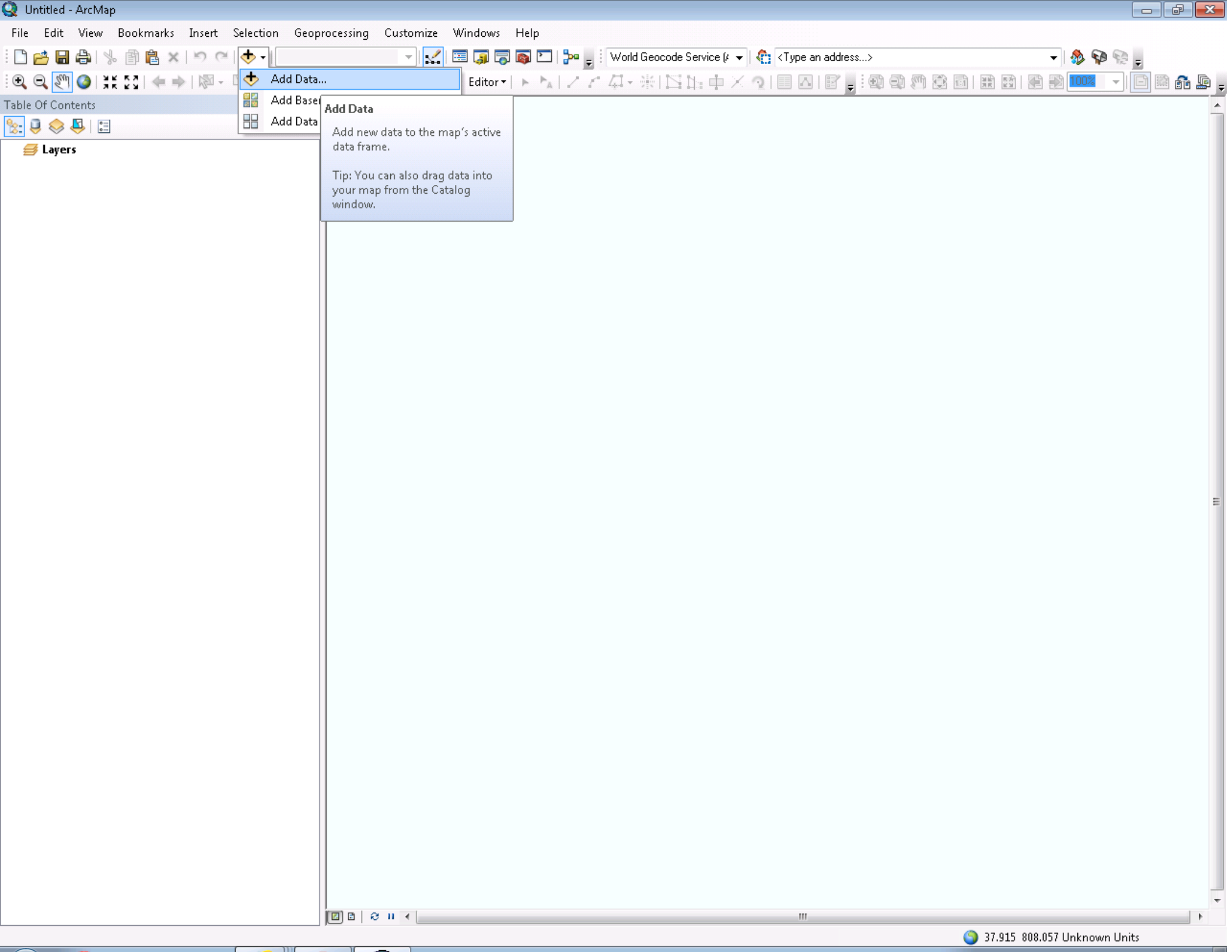
Untitled - ArcMap
File
Edit
View
Bookmarks
Insert
Selection
Geoprocessing
Customize
Windows
Help
World Geocode Service (
<Type an address...>
Add Data...
Add Base
Add Data
Editor
Table Of Contents
Layers
Add Data
Add new data to the map's active data frame.
Tip: You can also drag data into your map from the Catalog window.
37.915 808.057 Unknown Units

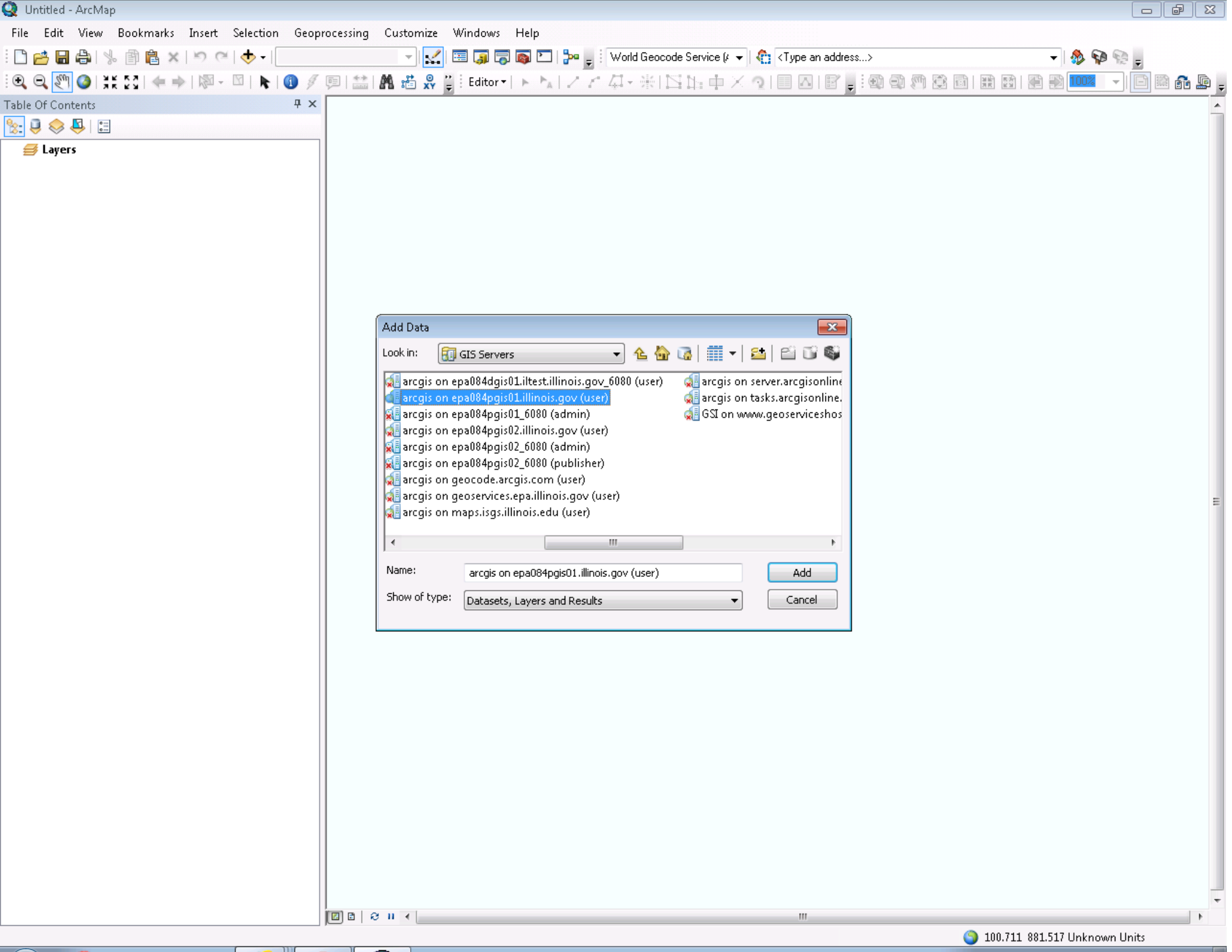
Untitled - ArcMap
File Edit View Bookmarks Insert Selection Geoprocessing Customize Windows Help
World Geocode Service (
<Type an address...>
Editor
Table Of Contents
Layers
Add Data
Look in:
GIS Servers
arcgis on epa084dgis01.iltest.illinois.gov_6080 (user)
arcgis on epa084pgis01.illinois.gov (user)
arcgis on epa084pgis01_6080 (admin)
arcgis on epa084pgis02.illinois.gov (user)
arcgis on epa084pgis02_6080 (admin)
arcgis on epa084pgis02_6080 (publisher)
arcgis on geocode.arcgis.com (user)
arcgis on geoservices.epa.illinois.gov (user)
arcgis on maps.isgs.illinois.edu (user)
arcgis on server.arcgisonline
arcgis on tasks.arcgisonline.
GSI on www.geoserviceshos
Name:
arcgis on epa084pgis01.illinois.gov (user)
Add
Show of type:
Datasets, Layers and Results
Cancel
100.711 881.517 Unknown Units

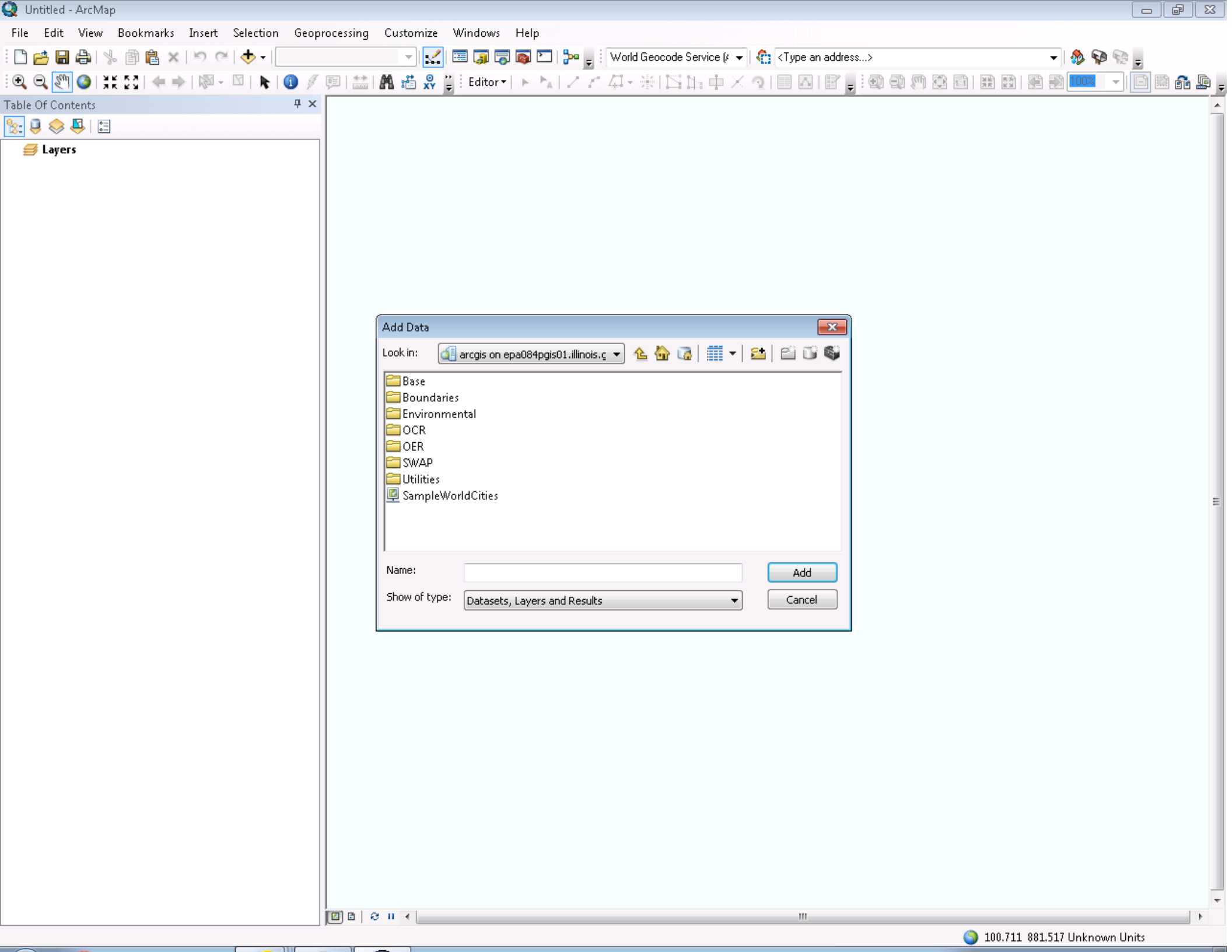
Untitled - ArcMap
File Edit View Bookmarks Insert Selection Geoprocessing Customize Windows Help
World Geocode Service (
<Type an address...>
Editor
Table Of Contents
Layers
Add Data
Look in:
arcgis on epa084pgis01.illinois.g
Base
Boundaries
Environmental
OCR
OER
SWAP
Utilities
SampleWorldCities
Name:
Add
Show of type:
Datasets, Layers and Results
Cancel
100.711 881.517 Unknown Units

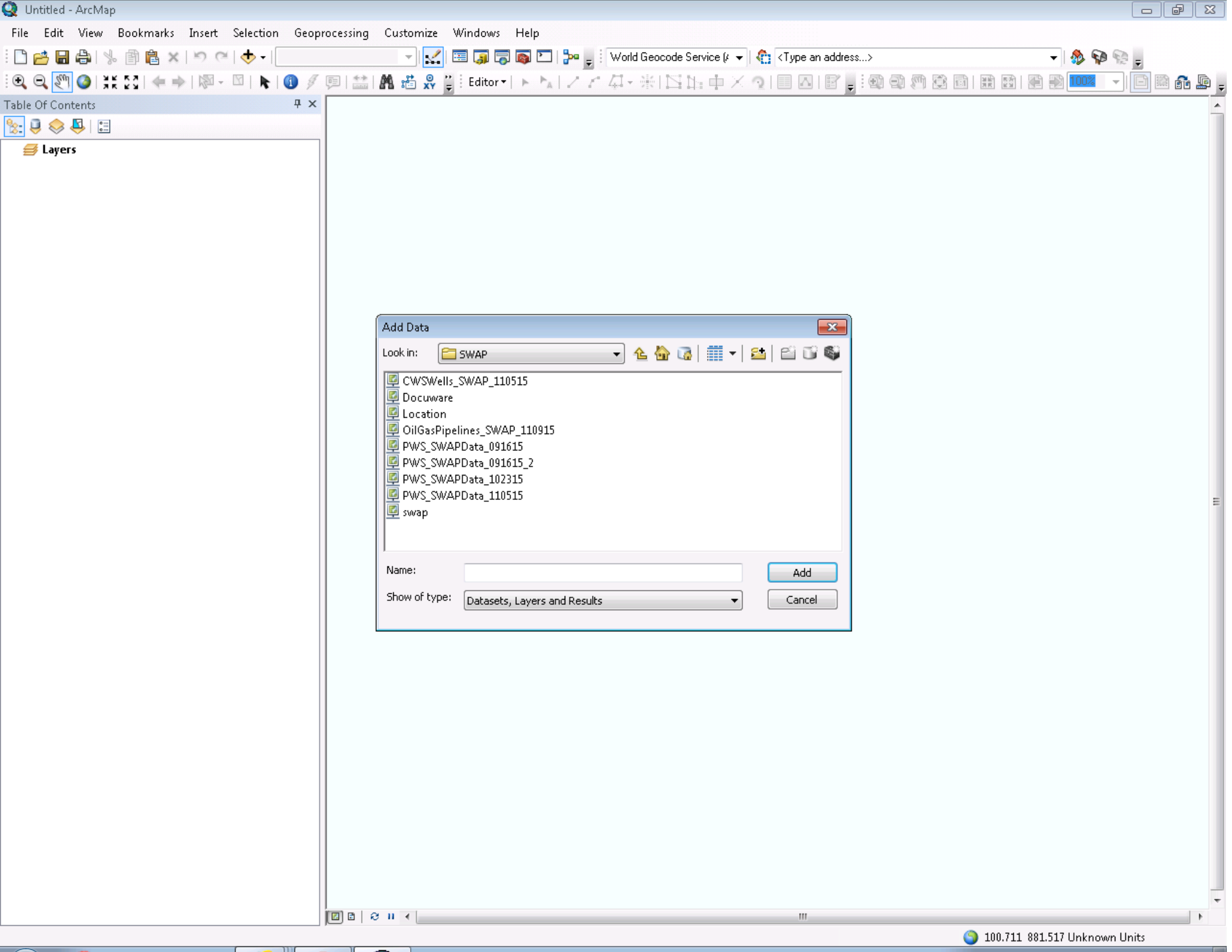
Untitled - ArcMap
File Edit View Bookmarks Insert Selection Geoprocessing Customize Windows Help
World Geocode Service (
<Type an address...>
Editor
100%
Table Of Contents
Layers
Add Data
Look in:
SWAP
CWSWells_SWAP_110515
Docuware
Location
OilGasPipelines_SWAP_110915
PWS_SWAPData_091615
PWS_SWAPData_091615_2
PWS_SWAPData_102315
PWS_SWAPData_110515
swap
Name:
Add
Show of type:
Datasets, Layers and Results
Cancel
100.711 881.517 Unknown Units

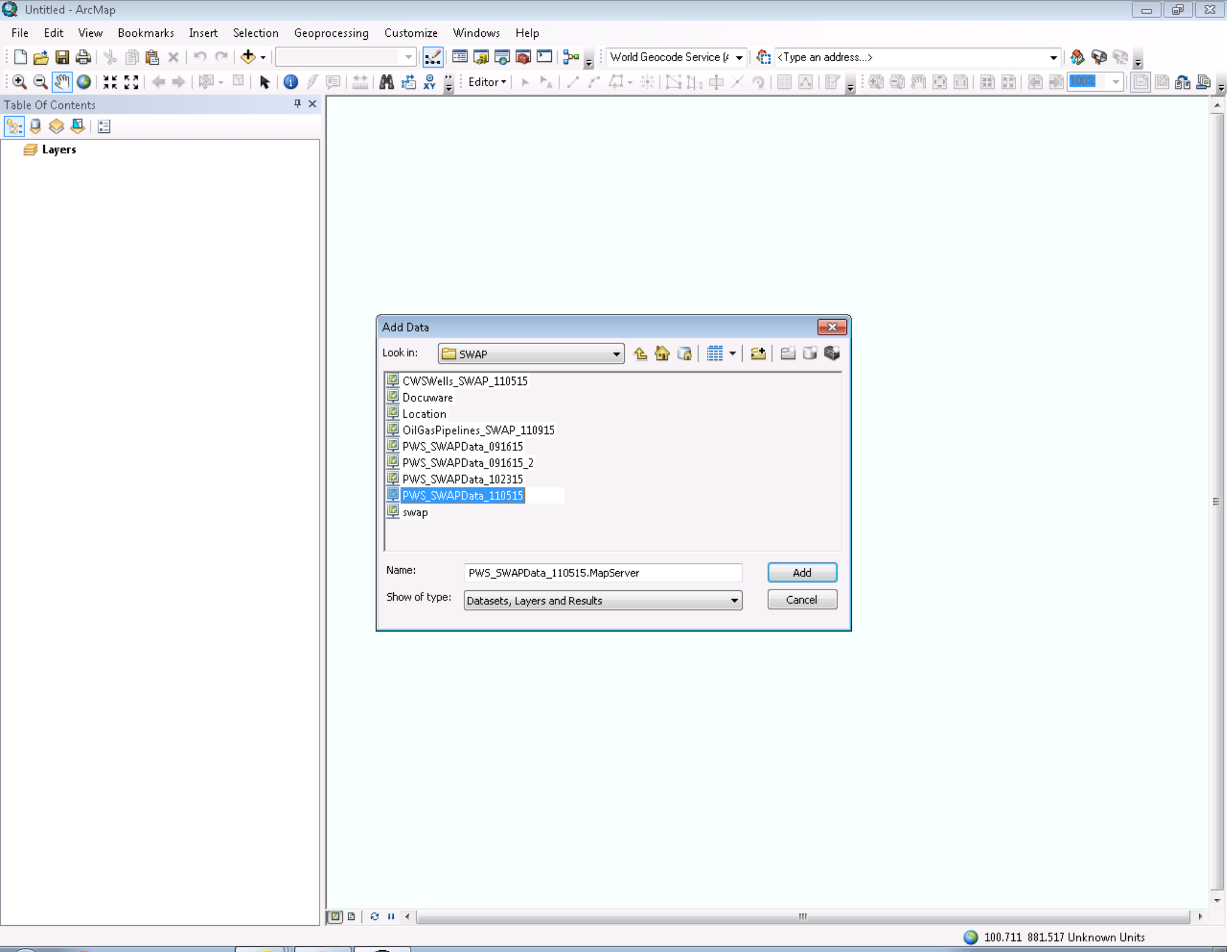
Untitled - ArcMap
File Edit View Bookmarks Insert Selection Geoprocessing Customize Windows Help
World Geocode Service (
<Type an address...>
Editor
Table Of Contents
Layers
Add Data
Look in:
SWAP
CWSWells_SWAP_110515
Docuware
Location
OilGasPipelines_SWAP_110915
PWS_SWAPData_091615
PWS_SWAPData_091615_2
PWS_SWAPData_102315
PWS_SWAPData_110515
swap
Name:
PWS_SWAPData_110515.MapServer
Add
Show of type:
Datasets, Layers and Results
Cancel
100.711 881.517 Unknown Units

Untitled - ArcMap

File Edit View Bookmarks Insert Selection Geoprocessing Customize Windows Help

1:3,334,450

World Geocode Service (

<Type an address...>

Editor

100%

Table Of Contents

Layers

SWAP/PWS_SWAPData_110515

765827.909 1606675.781 Meters

Untitled - ArcMap

File Edit View Bookmarks Insert Selection Geoprocessing Customize Windows Help

1:3,334,450 | World Geocode Service (A | <Type an address...> | Editor | 100%

Table Of Contents

Layers

- SWAP/PWS_SWAPData_110515
  - Water Use/Source Water Protection Areas
    - ISGS Database Wells
    - CWS Wells
    - CWS Wells Minimum Setback Zone
    - CWS Wells Adopted Maximum Setback Zon
    - CWS Wells Phase1 WHPA
    - CWS Wells Phase II WHPA
    - CWS Surface Water Intakes
    - Non-CWS Surface Water Intakes
    - Non-CWS Wells
    - Non-CWS Wells Minimum Setback Zone
    - Non-CWS Wells Phase I WHPA
    - CWS Lakes
    - CWS Lakes Watersheds
    - CWS River Intake Zone 1 Protection Area
    - Right-to-Know for Private Water Wells in pr
    - Right-to-Know Notices for Public Water Sup
    - Illinois EPA Site Related Right to Know
    - Groundwater Ordinances
  - Environmental Concerns
  - Admin/PLSS
  - Water Quality
  - Water Resources
  - Surficial/Bedrock Geology
  - Counties

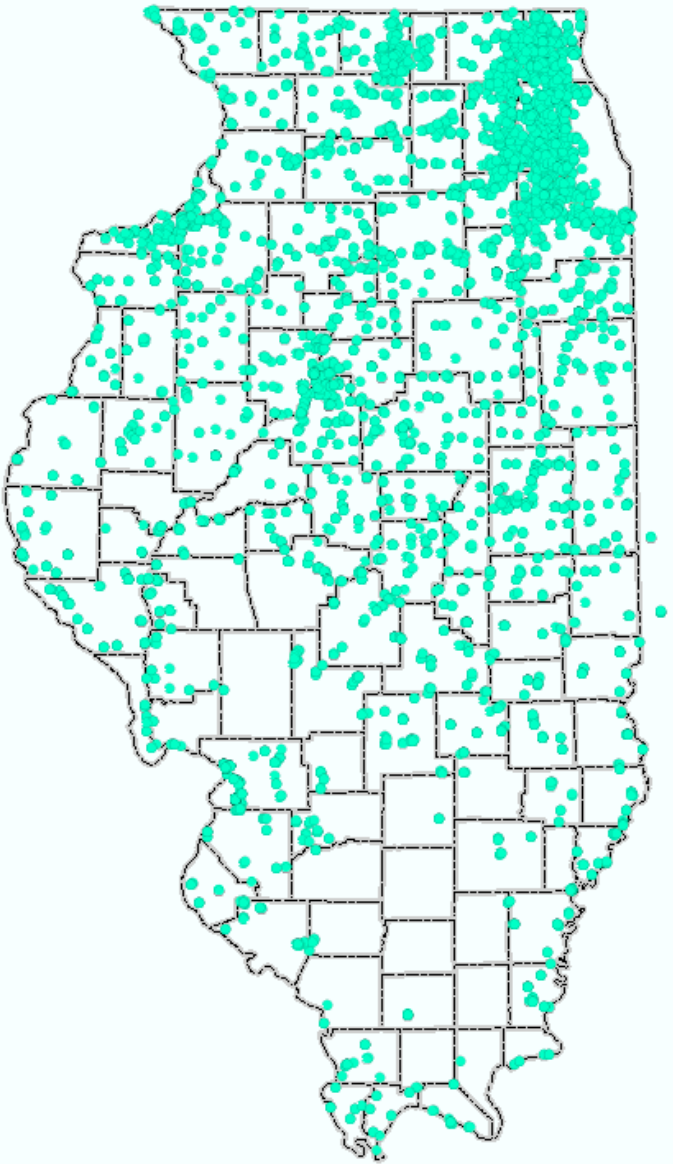

769356.875 1578444.051 Meters

Untitled - ArcMap

File Edit View Bookmarks Insert Selection Geoprocessing Customize Windows Help

1:3,334,450

World Geocode Service (

<Type an address...>

Editor

100%

Table Of Contents

Layers

- SWAP/PWS_SWAPData_110515
  - Water Use/Source Water Protection Areas
  - Environmental Concerns
    - Active Landfills
    - Toxic Release Inventory (TRI)
    - Resource Conservation and Recovery Act (R
    - National Pollutant Discharge Elimination Sy
    - Leaking UST
    - Voluntary Site Remediation
    - Comprehensive Environmental Response Co
    - Potential Sources of Contamination (WSSR)
    - Nuclear Power Generating Plants
    - Clean Construction or Demolition Debri
    - Oil and Gas Pipelines
    - EJ Status by Block Group
    - Geologic Susceptibility
  - Admin/PLSS
  - Water Quality
  - Water Resources
  - Surficial/Bedrock Geology
  - Counties

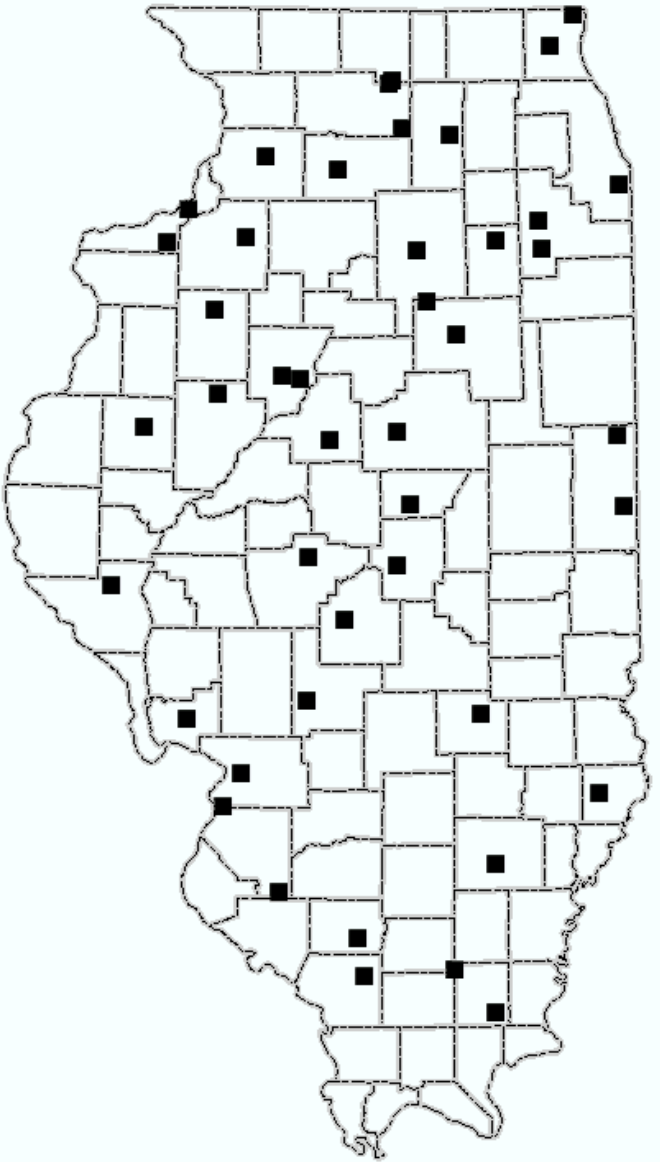

733184.972 1689606.486 Meters

Untitled - ArcMap

File Edit View Bookmarks Insert Selection Geoprocessing Customize Windows Help

1:3,334,450

World Geocode Service (

<Type an address...>

Editor

100%

Table Of Contents

Layers

- SWAP/PWS_SWAPData_110515
  - Water Use/Source Water Protection Areas
  - Environmental Concerns
  - Admin/PLSS
    - Township Lines
    - Section Lines
    - County Lines
    - State Line
    - Illinois Railroad Lines
    - Municipalities
    - Political Townships
    - State House Districts 2013
    - State Senate Districts 2013
    - Federal Legislative Districts 2013
    - Disinfection Exemptions
  - Water Quality
  - Water Resources
  - Surficial/Bedrock Geology
  - Counties

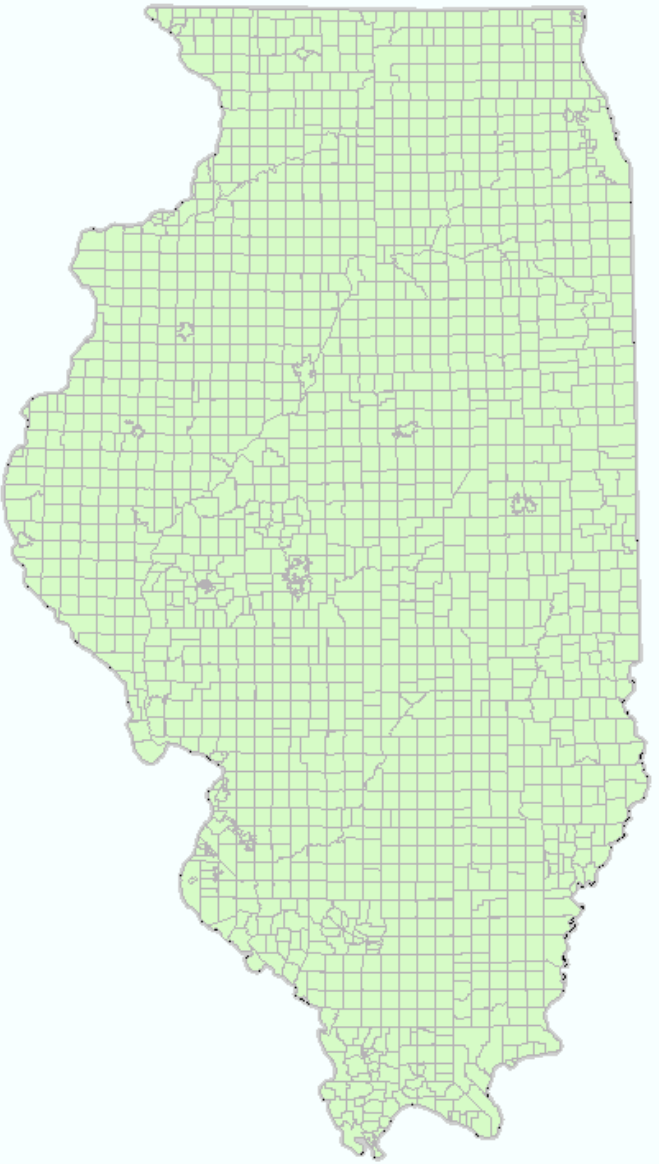

758769.977 1611969.23 Meters

Untitled - ArcMap

File Edit View Bookmarks Insert Selection Geoprocessing Customize Windows Help

1:3,334,450

World Geocode Service (

<Type an address...>

Editor

100%

Table Of Contents

Layers

- SWAP/PWS_SWAPData_110515
  - Water Use/Source Water Protection Areas
  - Environmental Concerns
  - Admin/PLSS
  - Water Quality
    - IEPA Streams 2014
    - IEPA Lakes
    - Wetlands Inventory 2010
  - Water Resources
  - Surficial/Bedrock Geology
  - Counties

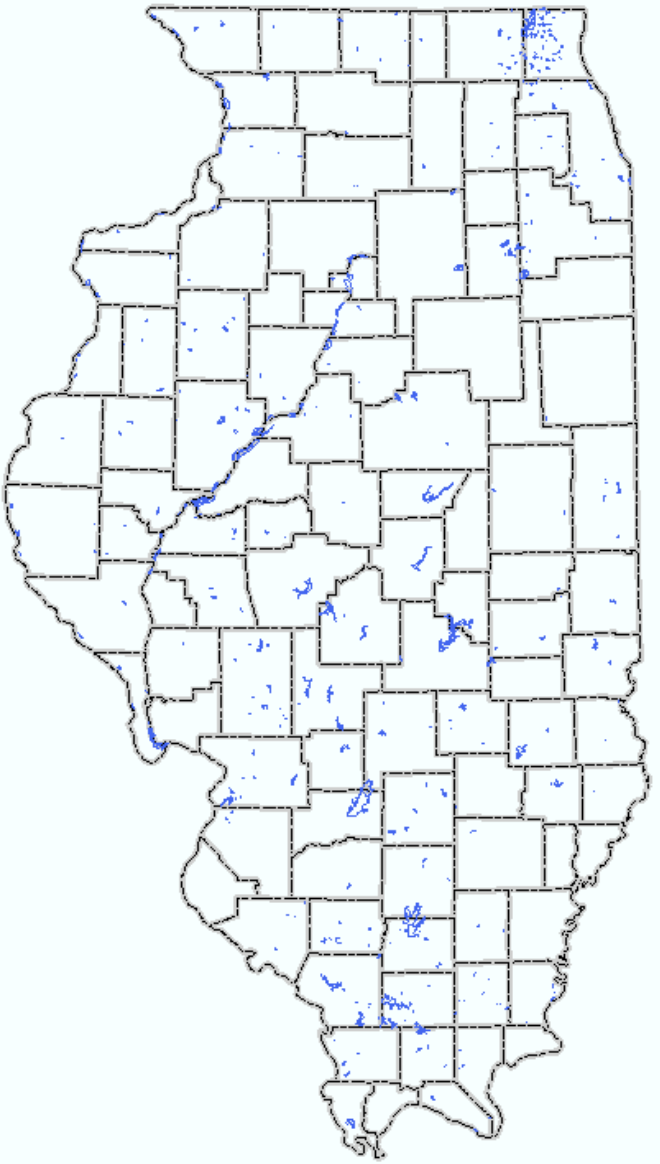

634373.919 1630496.302 Meters

Untitled - ArcMap

File Edit View Bookmarks Insert Selection Geoprocessing Customize Windows Help

1:3,334,450

World Geocode Service (

<Type an address...>

Editor

100%

Table Of Contents

Layers

- SWAP/PWS_SWAPData_110515
  - Water Use/Source Water Protection Areas
  - Environmental Concerns
  - Admin/PLSS
  - Water Quality
  - Water Resources
    - NRCS 12-Digit HUC
    - NRCS 8-Digit HUC
    - USGS Gauging Stations
    - Station Coverage 20150603
    - CWS Waterlines IRWA
    - Regulated Recharge Areas
    - Nature Preserves
    - Class 3 Groundwater
    - Potential for Aquifer Recharge
    - Major Bedrock Aquifers (<500 feet from surf
    - Major Sand and Gravel Aquifers
  - Surficial/Bedrock Geology
  - Counties

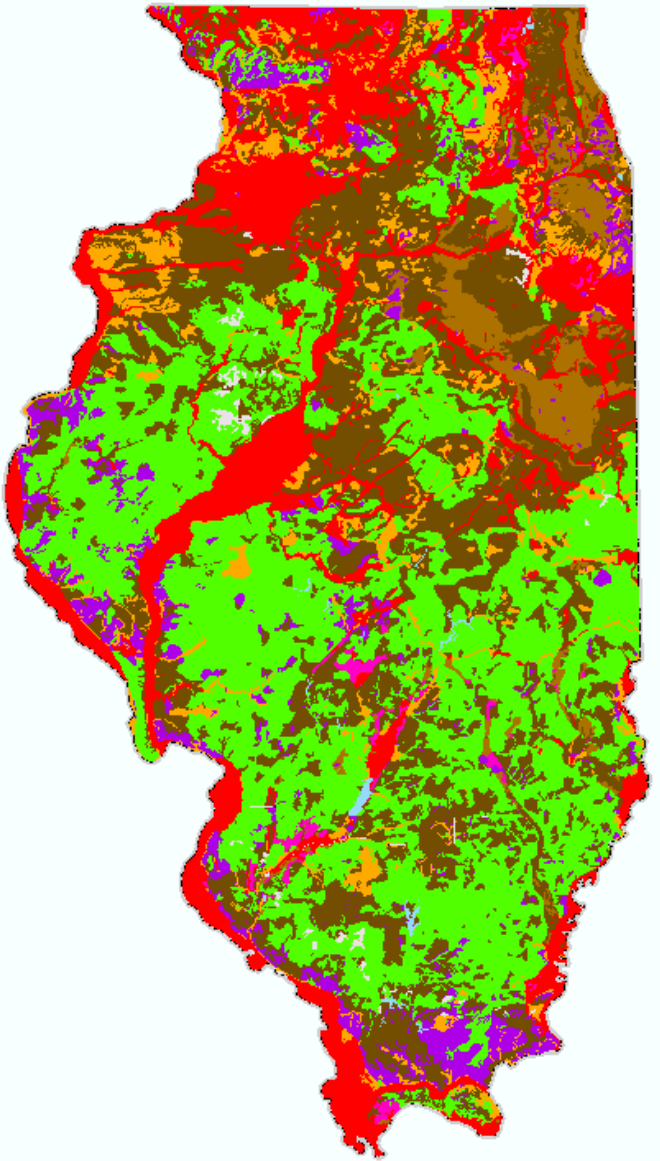

737596.18 1693135.452 Meters

Untitled - ArcMap

File Edit View Bookmarks Insert Selection Geoprocessing Customize Windows Help

1:3,334,450

World Geocode Service (

<Type an address...>

Editor

100%

Table Of Contents

Layers

- SWAP/PWS_SWAPData_110515
  - Water Use/Source Water Protection Areas
  - Environmental Concerns
  - Admin/PLSS
  - Water Quality
  - Water Resources
  - Surficial/Bedrock Geology
    - Bedrock Valley
    - Bedrock Faults
    - Bedrock Topography
    - Physiological Divisions
    - Karst
    - Glacial Drift Thickness
    - Glacial Boundries
    - Moraines
    - Mined Areas
    - Quaternary Lithography
    - Illinois Bedrock Geology
  - Counties

718186.866 1601382.331 Meters

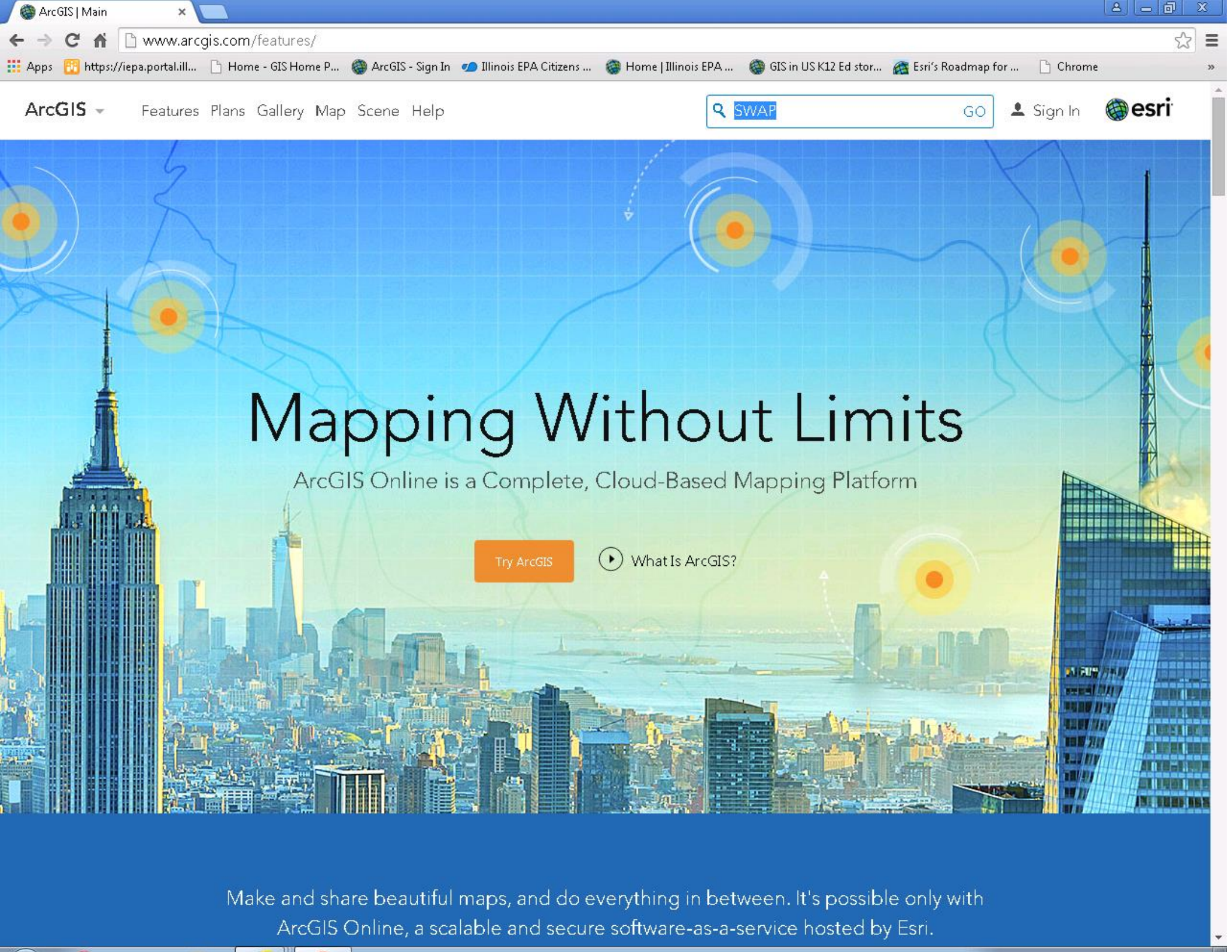
ArcGIS | Main
www.arcgis.com/features/
Apps
https://iepa.portal.ill...
Home - GIS Home P...
ArcGIS - Sign In
Illinois EPA Citizens ...
Home | Illinois EPA ...
GIS in US K12 Ed stor...
Esri's Roadmap for ...
Chrome
ArcGIS
Features
Plans
Gallery
Map
Scene
Help
SWAP
GO
Sign In
esri
Mapping Without Limits
ArcGIS Online is a Complete, Cloud-Based Mapping Platform
Try ArcGIS
What Is ArcGIS?
Make and share beautiful maps, and do everything in between. It's possible only with ArcGIS Online, a scalable and secure software-as-a-service hosted by Esri.

# Search Results

**Show**

- **All Results**
- Maps
- Layers
- Scenes
- Apps
- Tools
- Files

Show ArcGIS Desktop Content

**Related Searches**

Find items published by Esri related to "SWAP"

Find groups related to "SWAP"

**207 results**

Relevance Title Owner Rating Views Date

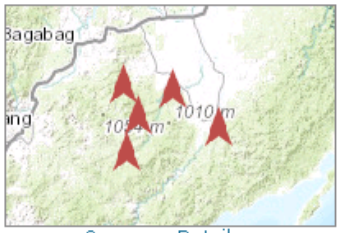


Open ▾ Details

Quirino Community-Based Forestry Program: A Debt-For-Nature Swap Initiative

The project Quirino Community-Based Forestry Program: A Debt-For-Nature Swap Initiative was conceived to plan and implement measures for the protection of the environment and sustainable use of natural resource-base with emphasis on biodiversity conservation.

Web Map by oriental.mapper

Last Modified: November 23, 2015

(0 ratings, 0 comments, 3 views)

Open ▾ Details

Source Water Assessment Protection Program (11/20/15)

Update of SWAP

Web Map by epa2444

Last Modified: November 23, 2015

(0 ratings, 0 comments, 153 views)

Open in map viewer

Open in ArcGIS for Desktop

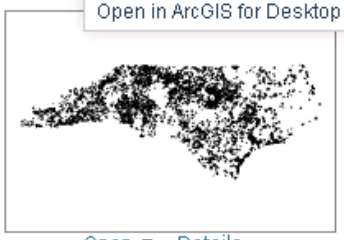

Open ▾ Details

_Poly_SR

Ground Water Assessment polygons used in the 2014 SWAP reports

Feature Layer by swmcguire

Last Modified: April 7, 2015

(0 ratings, 0 comments, 91 views)

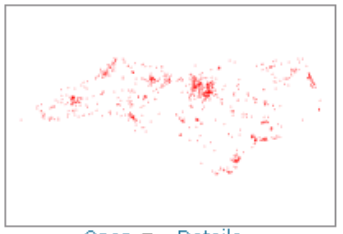

Open ▾ Details

UIC

UIC Permits used in the 2014 SWAP Reports

Feature Layer by swmcguire

Last Modified: March 9, 2015

(0 ratings, 0 comments, 205 views)

**More Information**

What types of items can I find here?

Advanced search options

Finding layer packages and other ArcGIS desktop content.

ArcGIS - Source Water Ass
www.arcgis.com/home/webmap/viewer.html?webmap=dfdaf6e6b30f4349a649d93d95936a79
Apps https://iepa.portal.ill... Home - GIS Home P... ArcGIS - Sign In Illinois EPA Citizens ... Home | Illinois EPA ... GIS in US K12 Ed stor... Esri's Roadmap for ... Chrome

# ArcGIS Source Water Assessment Protection Program (11/20/15)

Sign In

Details | Basemap | Share | Print | Measure | Find address or place

## Contents

- CWS Wells with Well ID Labels
- Source Water Assessment Protection Data
- NAPP Imagery 2005
- Topographic

Esri.com Help Terms of Use Privacy
Contact Esri Report Abuse

ArcGIS - Source Water Ass

www.arcgis.com/home/webmap/viewer.html?webmap=dfdaf6e6b30f4349a649d93d95936a79

Apps | https://iepa.portal.ill... | Home - GIS Home P... | ArcGIS - Sign In | Illinois EPA Citizens ... | Home | Illinois EPA ... | GIS in US K12 Ed stor... | Esri's Roadmap for ... | Chrome

ArcGIS ▾ Source Water Assessment Protection Program (11/20/15) Sign In

Details | Basemap | Share | Print | Measure | Find address or place

Contents

- CWS Wells with Well ID Labels
- Source Water Assessment Protection Data
  - Water Use/Source Water Protection Areas
    - ISGS Database Wells
    - CWS Wells
    - CWS Wells Minimum Setback Zone
    - CWS Wells Adopted Maximum Setback Zone
    - CWS Wells Phase1 WHPA
    - CWS Wells Phase II WHPA
    - CWS Surface Water Intakes
    - Non-CWS Surface Water Intakes
    - Non-CWS Wells
    - Non-CWS Wells Minimum Setback Zone
    - Non-CWS Wells

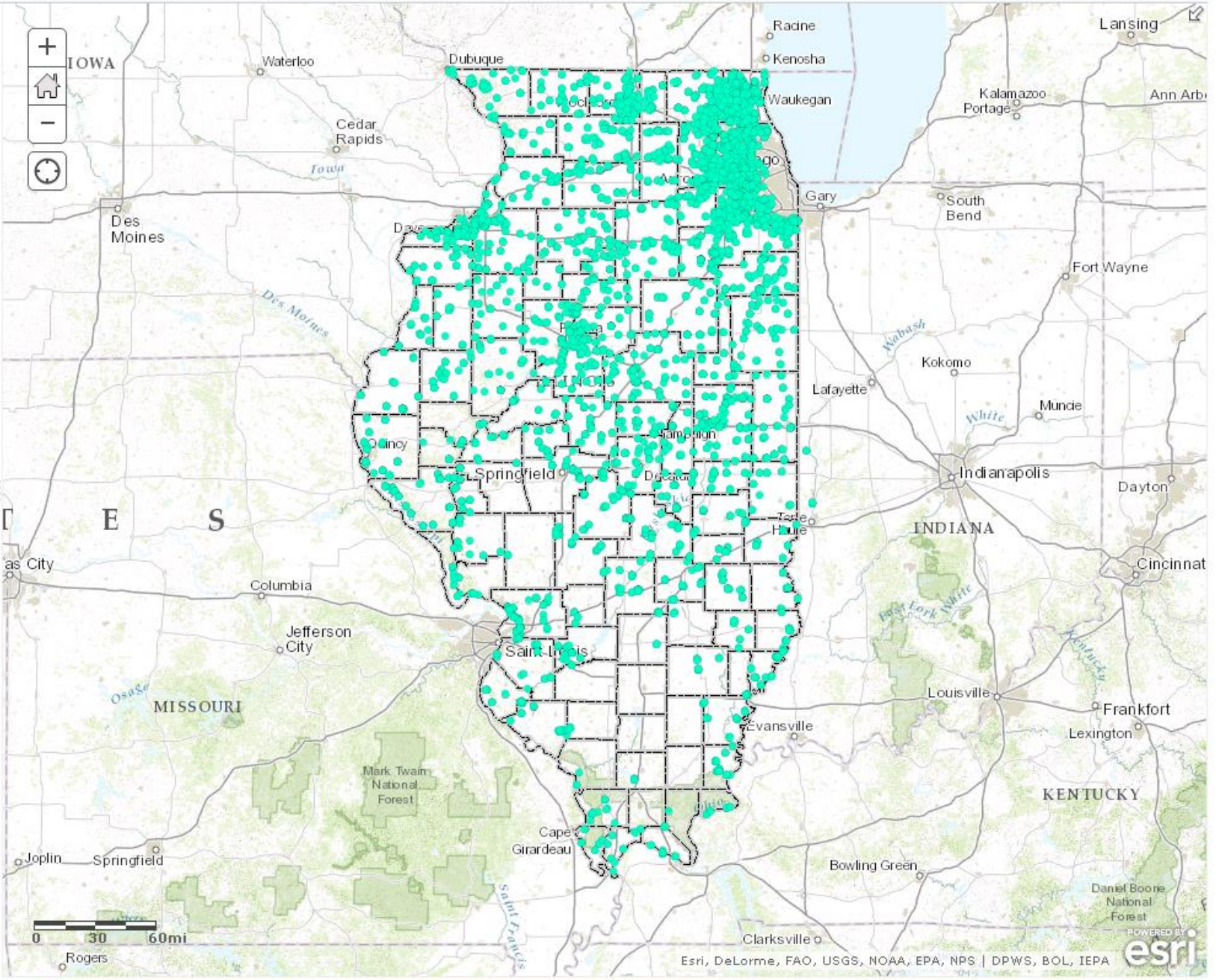


Esri.com | Help | Terms of Use | Privacy | Contact Esri | Report Abuse

ArcGIS - Source Water Ass
www.arcgis.com/home/webmap/viewer.html?webmap=dfdaf6e6b30f4349a649d93d95936a79
Apps https://iepa.portal.ill... Home - GIS Home P... ArcGIS - Sign In Illinois EPA Citizens ... Home | Illinois EPA ... GIS in US K12 Ed stor... Esri's Roadmap for ... Chrome

# ArcGIS Source Water Assessment Protection Program (11/20/15)

Sign In

Details | Basemap | Share | Print | Measure | Find address or place

About this Map

Contents

- CWS Wells with Well ID Labels
- Source Water Assessment Protection Data
  - Water Use/Source Water Protection Areas
  - ISGS Database Wells
  - CWS Wells
  - CWS Wells Minimum Setback Zone
  - CWS Wells Adopted Maximum Setback Zone
  - CWS Wells Phase1 WHPA
  - CWS Wells Phase II WHPA
  - CWS Surface Water Intakes
  - Non-CWS Surface Water Intakes
  - Non-CWS Wells
  - Non-CWS Wells Minimum Setback Zone
  - Non-CWS Wells

Esri.com Help Terms of Use Privacy
Contact Esri Report Abuse

ArcGIS - Source Water Ass
ArcGIS - Source Water Ass
www.arcgis.com/home/item.html?id=dfdaf6e6b30f4349a649d93d95936a79
Apps https://iepa.portal.ill... Home - GIS Home P... ArcGIS - Sign In Illinois EPA Citizens ... Home | Illinois EPA ... GIS in US K12 Ed stor... Esri's Roadmap for ... Chrome
ArcGIS Features Plans Gallery Map Scene Help
Sign In

# Source Water Assessment Protection Program (11/20/15)

Update of SWAP

Web Map by epa2444

Last Modified: November 23, 2015

(0 ratings, 183 views)

Sign in to rate this item.

Facebook Twitter

OPEN

## Description

Update of the Illinois EPA Source Water Assessment Protection Program (SWAP) using ArcGIS Online Web AppBuilder.

## Access and Use Constraints

The Illinois Environmental Agency (EPA) provides this data "as is". Neither the State of Illinois nor the Illinois EPA make any guarantee or warranty concerning the accuracy of the information contained in the data. Furthermore, the State of Illinois and the Illinois EPA do not make warranties of any kind whatsoever, either expressed or implies, as to any other matter whatsoever, including, without limitation, the condition of the product, or its fitness for any particular purpose. The burden for determining fitness for its use lies entirely with the user. Although these data have been processed successfully on computers of the Illinois EPA, no warranty, expressed or implies, is made by the State of Illinois or the Illinois EPA regarding the use of this data on any other system, nor does the fact of distribution constitute or imply any such warranty. In no event shall the State of Illinois or the Illinois EPA have any liability whatsoever to any other party for any consequential, incidental, indirect, special, or tort damages of any kind, including, but not limited to, any loss of profits arising out of the use of, or reliance on the data or arising out of the delivery, installation, operation, or support by the Illinois EPA.

## Map Contents

CWS Wells with Well ID Labels:
http://geoservices.epa.illinois.gov/arcgis/rest/services/SWAP/CWSWells_SWAP_110515/MapServer/0
Source Water Assessment Protection Data:
http://geoservices.epa.illinois.gov/arcgis/rest/services/SWAP/PWS_SWAPData_110515/MapServer
NAPP Imagery 2005:
http://geoservices.epa.illinois.gov/arcgis/rest/services/Base/Napp2005/MapServer
Topographic:
http://services.arcgisonline.com/ArcGIS/rest/services/World_Topo_Map/MapServer

ArcGIS REST Services Directory



# SWAP/PWS_SWAPData_110515 (MapServer)

**View In:** ArcGIS JavaScript ArcGIS.com Map Google Earth ArcMap ArcGIS Explorer

**View Footprint In:** ArcGIS.com Map

**Service Description:** SWAP upgrade from ArcIMS to Portal for ArcGIS Server 10.3 and web AppBuilder Developer Edition.

**Map Name:** Layers

Legend

All Layers and Tables

**Layers:**

- Water Use/Source Water Protection Areas (0)
  - ISGS Database Wells (1)
  - CWS Wells (2)
  - CWS Wells Minimum Setback Zone (3)
  - CWS Wells Adopted Maximum Setback Zone (4)
  - CWS Wells Phase1 WHPA (5)
  - CWS Wells Phase II WHPA (6)
  - CWS Surface Water Intakes (7)
  - Non-CWS Surface Water Intakes (8)
  - Non-CWS Wells (9)
  - Non-CWS Wells Minimum Setback Zone (10)
  - Non-CWS Wells Phase I WHPA (11)
  - CWS Lakes (12)
  - CWS Lakes Watersheds (13)
  - CWS River Intake Zone 1 Protection Area (14)
  - Right-to-Know for Private Water Wells in proximity to a Public Water Supply (15)
  - Right-to-Know Notices for Public Water Supply Wells (16)

# Illinois' Source Water Assessment and Protection Program



The Illinois EPA is implementing a source water assessment program (SWAP) to assist with wellhead and watershed protection of public drinking water supplies. The 1996 amendments to the federal Safe Drinking Water Act established several programs that will help water suppliers continue to provide safe, adequate and affordable water to their customers. As required by these amendments, the Illinois EPA, in cooperation with water utilities and other stakeholders, has developed and the United States Environmental Protection Agency has approved, Illinois' SWAP. The purpose of SWAP is to:

- Identify areas that supply drinking water to the public
- Inventory potential sources of contamination
- Determine the susceptibility of the source water to contamination
- Inform the public of the assessment results

More than 11 million people in Illinois rely on public water supplies for drinking water. Assessments will be conducted for all public water supplies in Illinois, including approximately 1,800 community water supplies. In addition, more than 4,100 non-community water supplies will be assessed. Illinois SWAP activities will be divided into the following areas:

1. community surface water supplies;
2. non-community surface water supplies;
3. Great Lakes (Lake Michigan);
4. Community groundwater supplies;
5. non-community groundwater supplies; and
6. mixed ground and surface water community

The Source Water Assessment Program, being implemented by Illinois EPA, will help communities make important decisions about how to protect their drinking water. By working to ensure safe drinking water supplies, the health and economy of the community, as well as the preservation of natural resources, will be greatly improved. In addition,